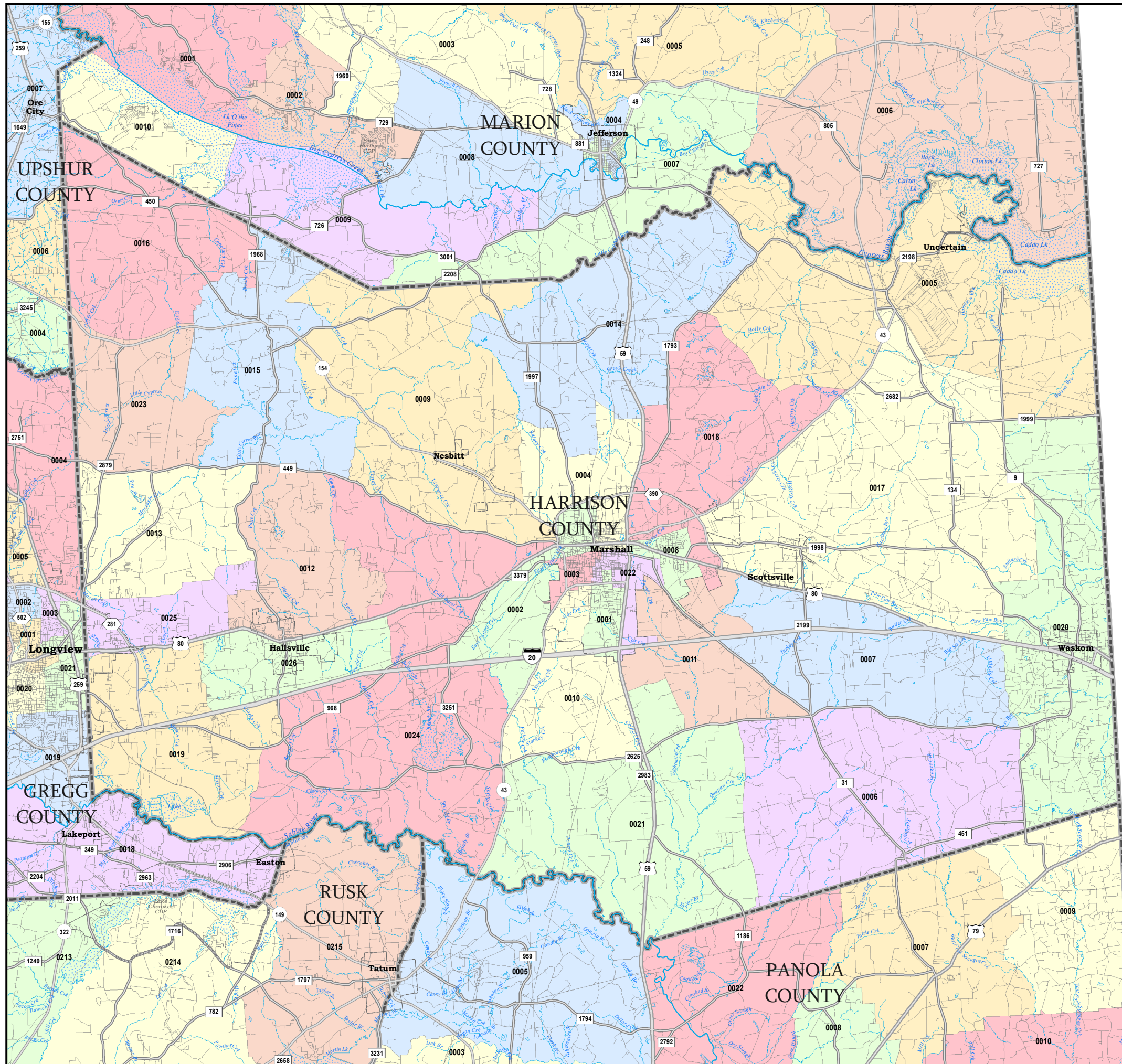






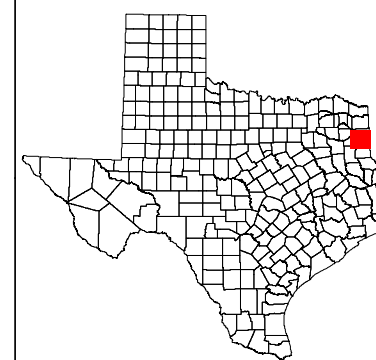


HARRISON COUNTY

2022 Primary Precincts



-  **Cities**
-  *Census Designated Places (CDPs)*
-  **COUNTIES**
-  *Water*
-  *Streams*
-  **2022 Primary Precincts**



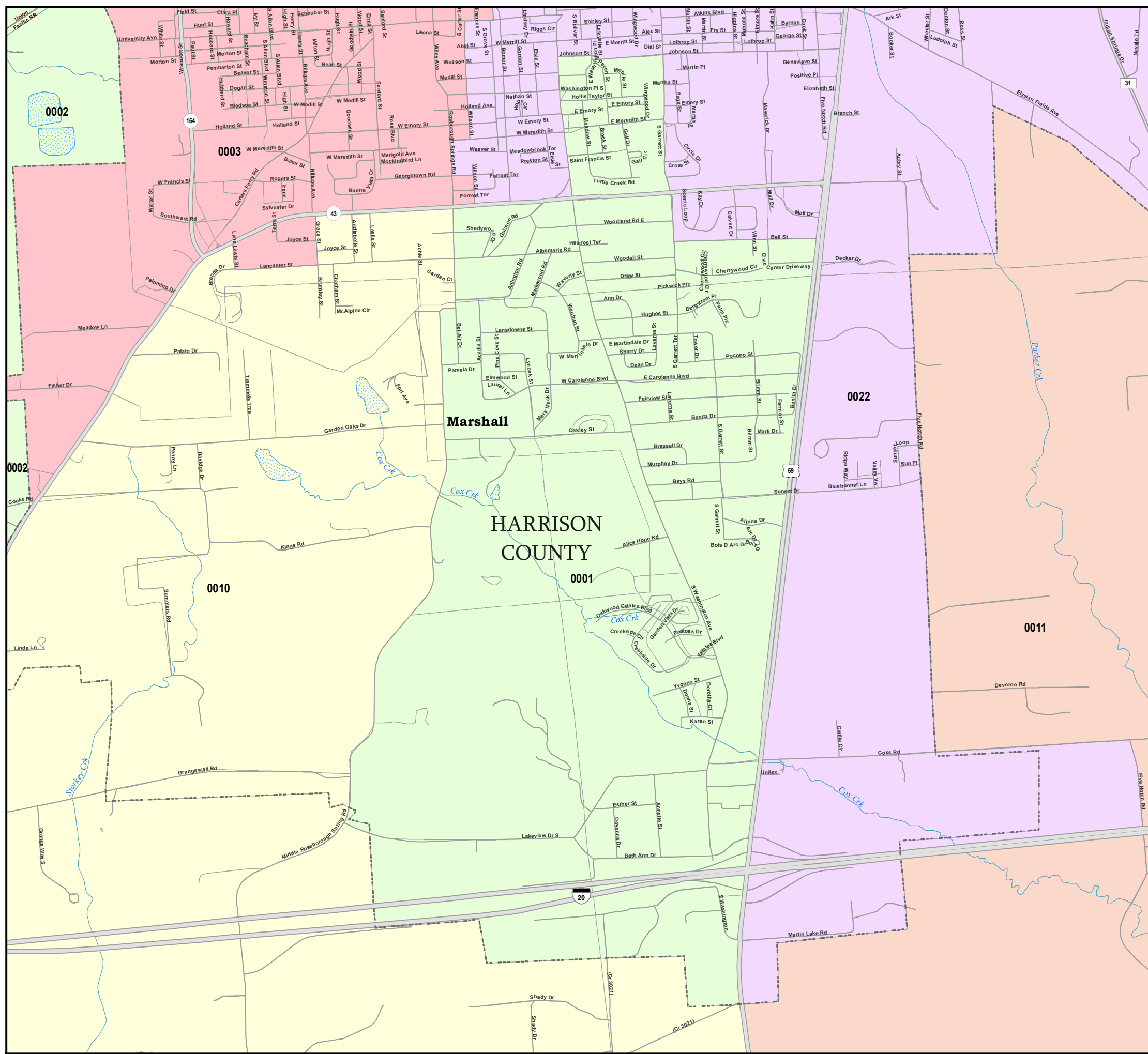
Boundaries other than for legislative, congressional, or State Board of Education districts are for informational purposes only and may be approximate.







Map ID 1503
06/07/22 15:16:46

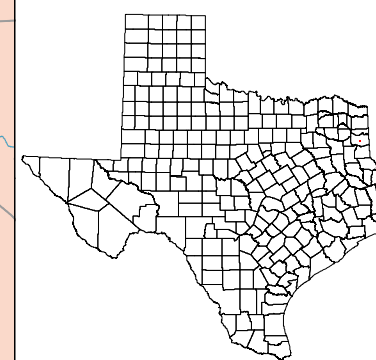


54090
2020 Census

PRECINCT 0001 HARRISON COUNTY 2022 Primary Precincts



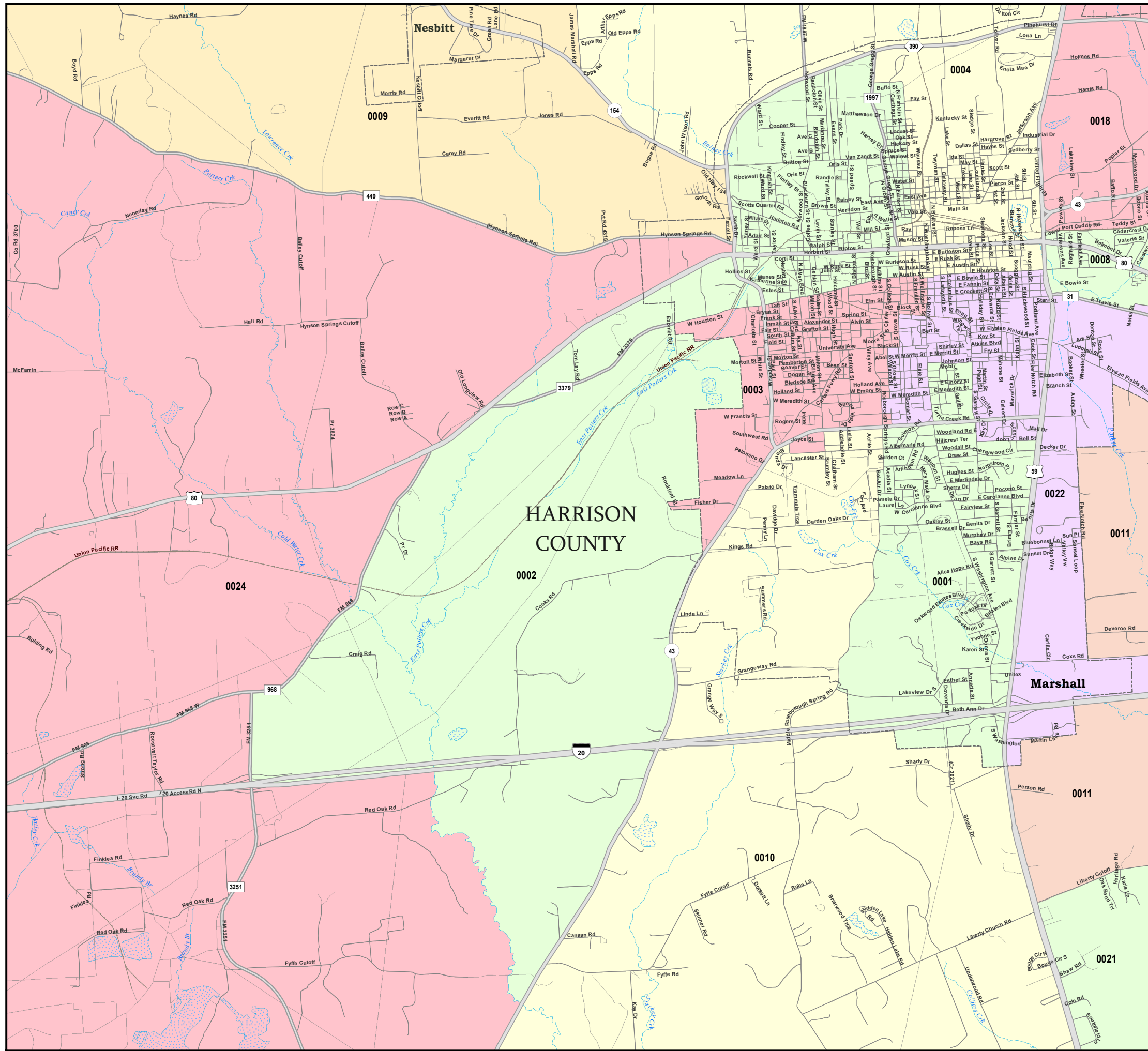
-  **Cities**
-  *Census Designated Places (CDPs)*
-  **COUNTIES**
-  *Water*
-  *Streams*
-  **2022 Primary Precincts**



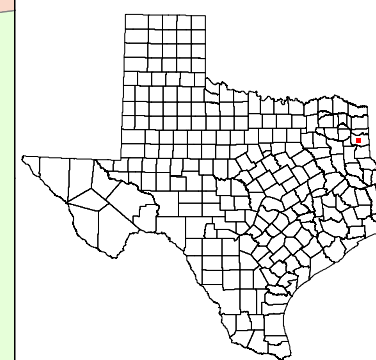
Boundaries other than for legislative, congressional, or State Board of Education districts are for informational purposes only and may be approximate.



PRECINCT 0002 HARRISON COUNTY 2022 Primary Precincts

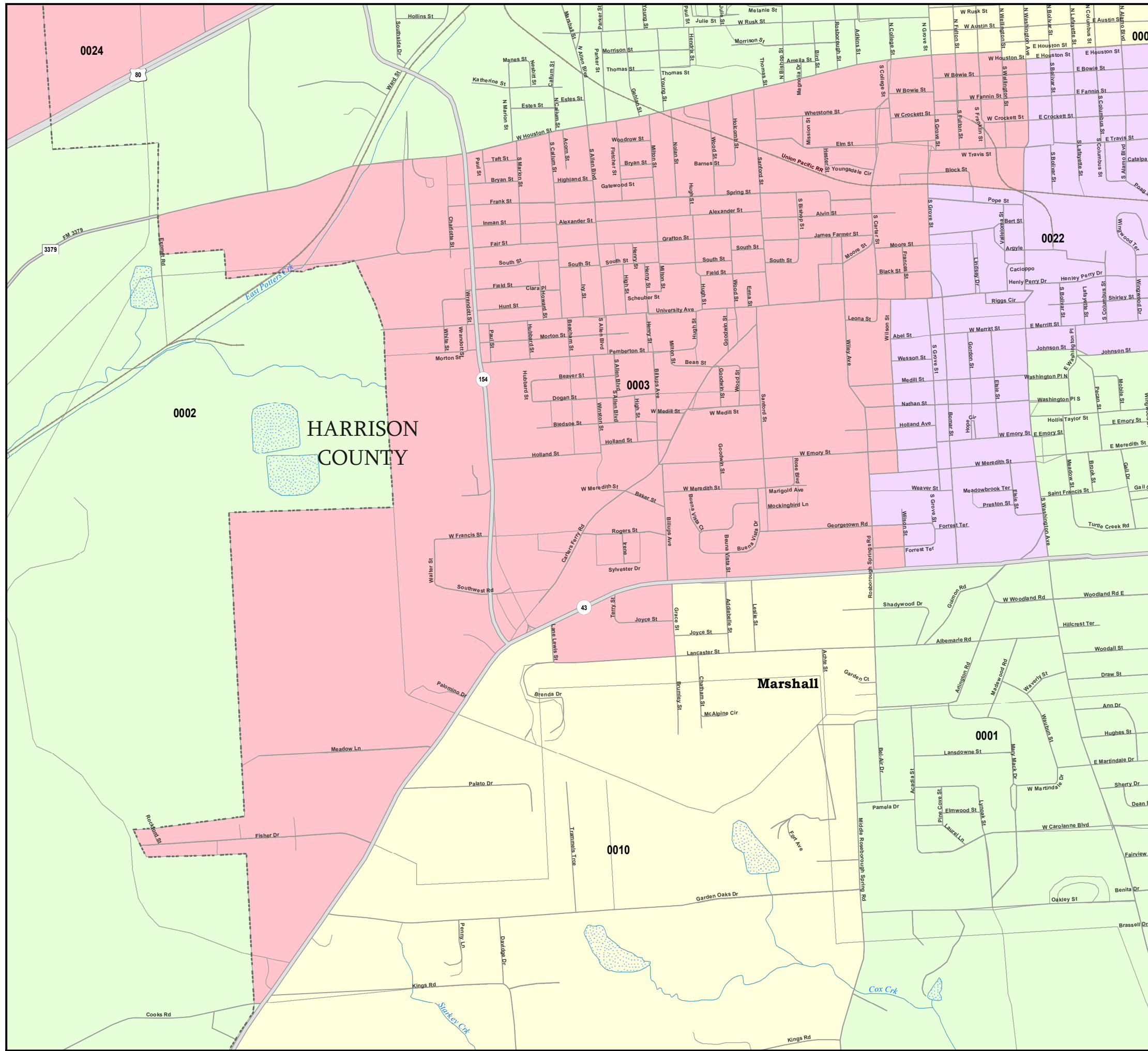








- Cities**
- Census Designated Places (CDPs)*
- COUNTIES**
- Water*
- Streams*
- 2022 Primary Precincts**

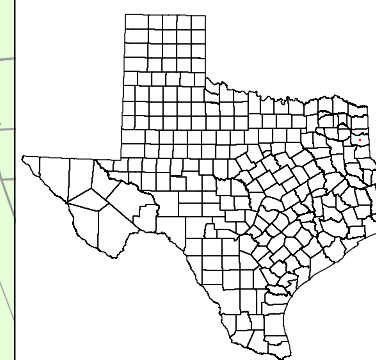


Boundaries other than for legislative, congressional, or State Board of Education districts are for informational purposes only and may be approximate.

PRECINCT 0003 HARRISON COUNTY 2022 Primary Precincts



-  **Cities**
-  *Census Designated Places (CDPs)*
-  **COUNTIES**
-  *Water*
-  *Streams*
-  **2022 Primary Precincts**



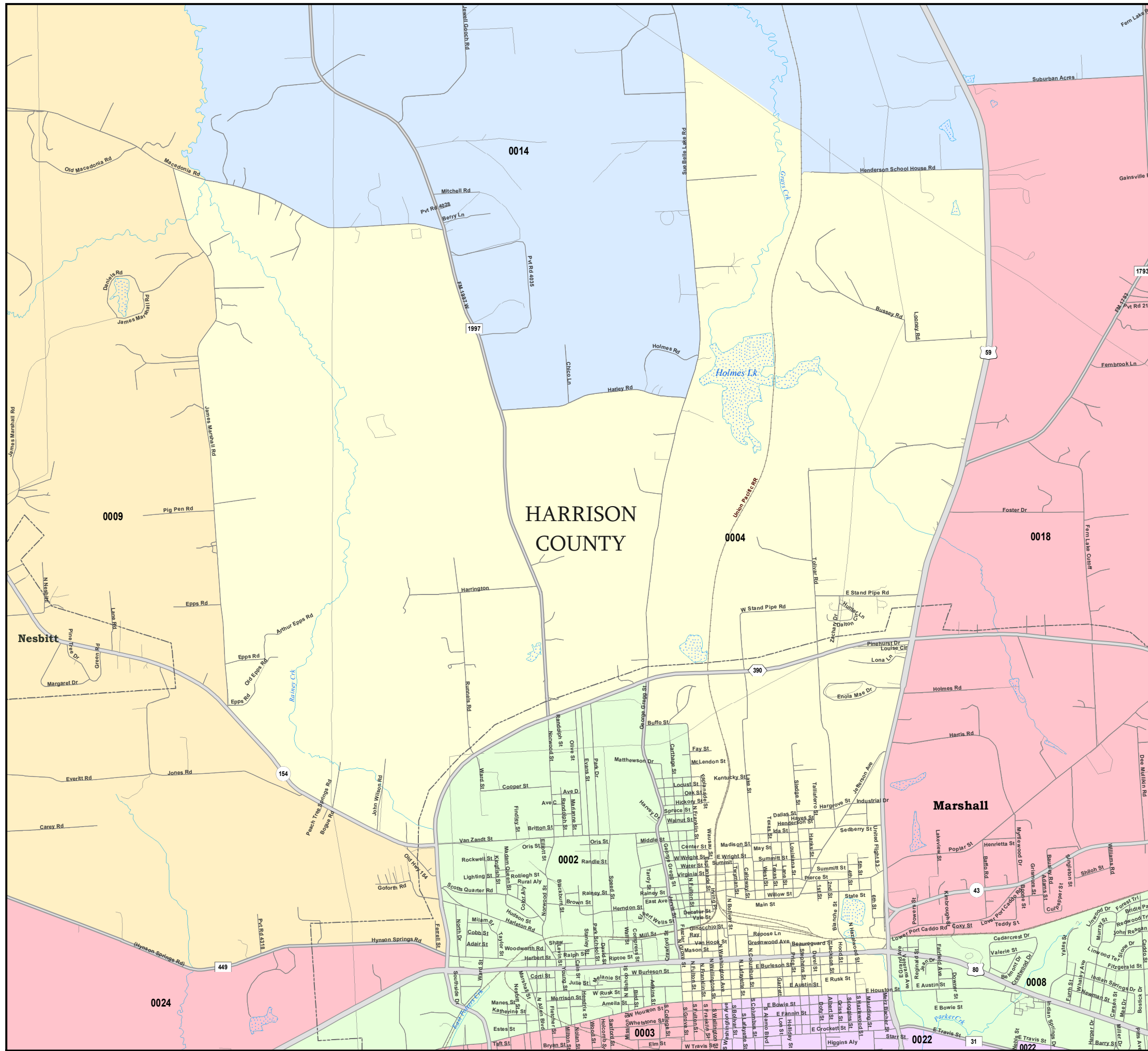
Boundaries other than for legislative, congressional, or State Board of Education districts are for informational purposes only and may be approximate.







54087
2020 Census

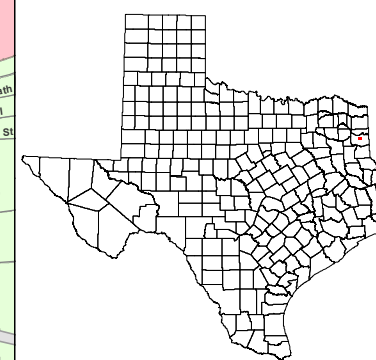
Map ID 1503
06/07/22 15:08:30



PRECINCT 0004 HARRISON COUNTY 2022 Primary Precincts



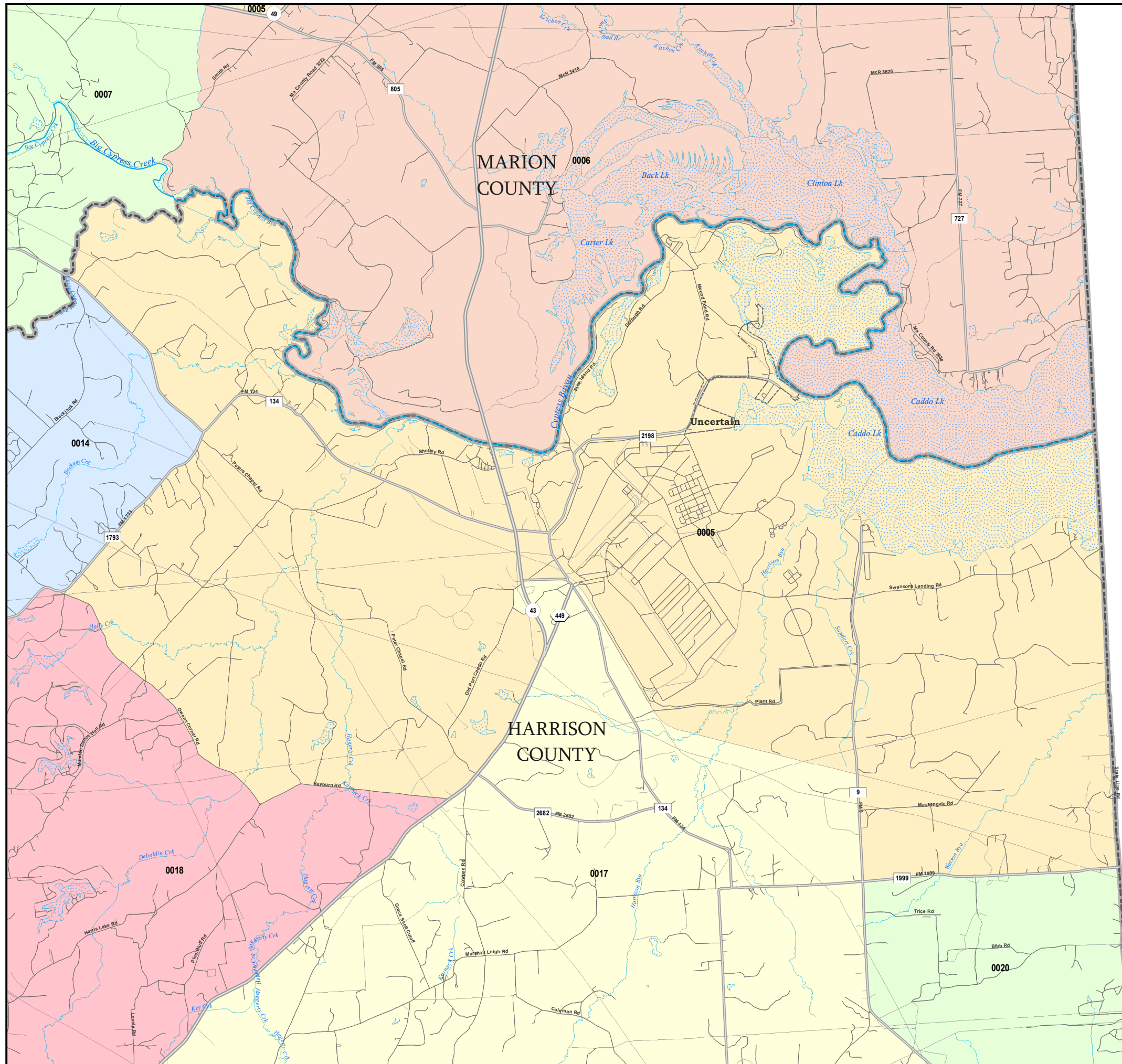
-  **Cities**
-  *Census Designated Places (CDPs)*
-  **COUNTIES**
-  *Water*
-  *Streams*
-  **2022 Primary Precincts**









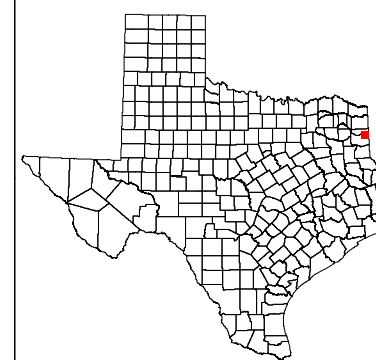
Boundaries other than for legislative, congressional, or State Board of Education districts are for informational purposes only and may be approximate.

54087
2020 Census

PRECINCT 0005 HARRISON COUNTY 2022 Primary Precincts



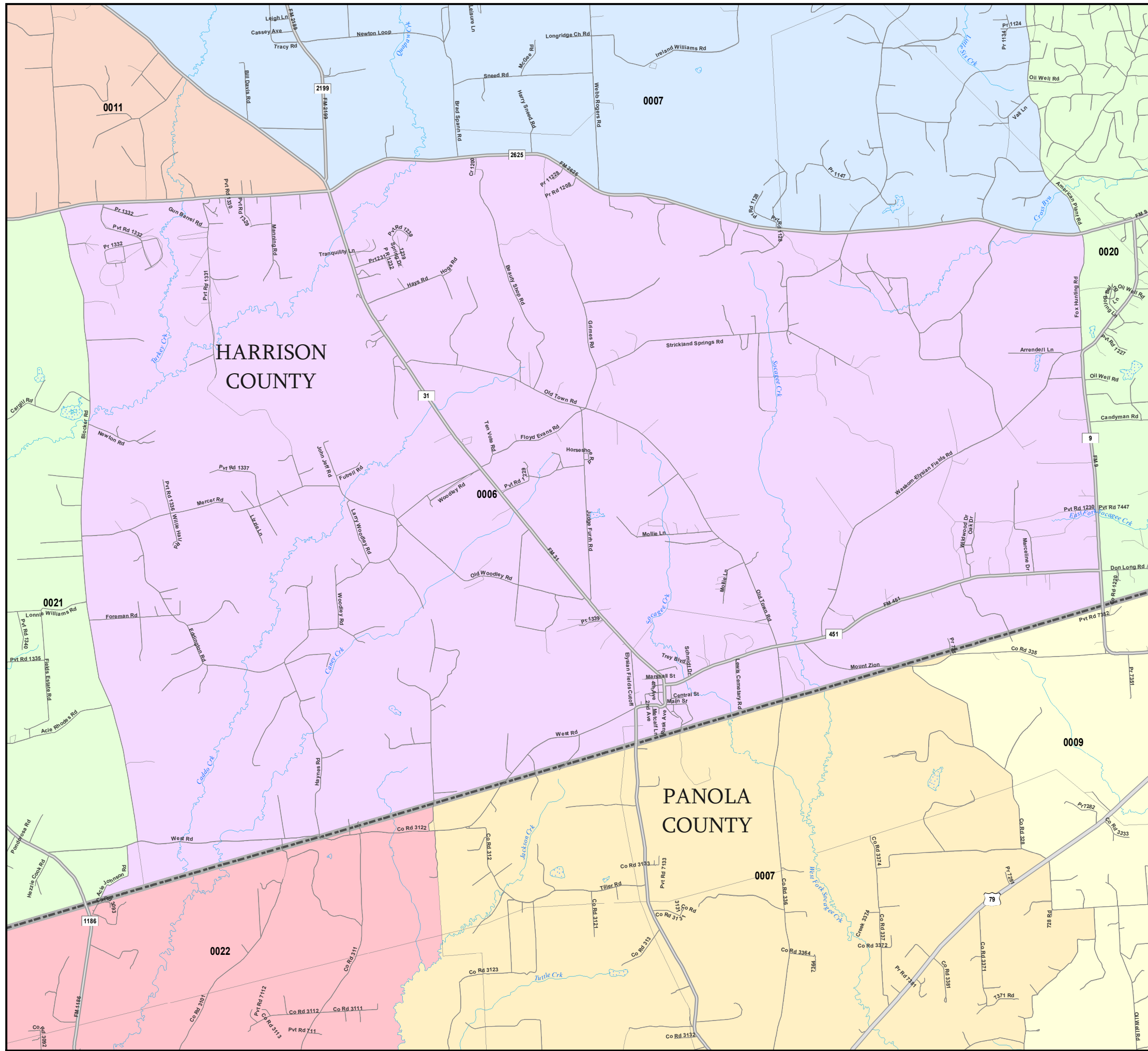
-  **Cities**
-  *Census Designated Places (CDPs)*
-  **COUNTIES**
-  *Water*
-  *Streams*
-  **2022 Primary Precincts**









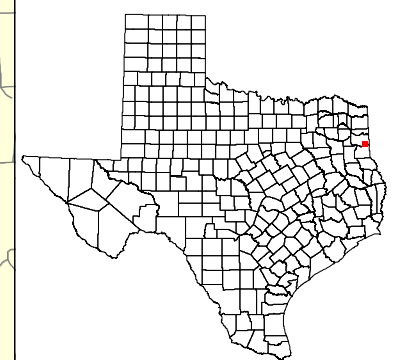
Boundaries other than for legislative, congressional, or State Board of Education districts are for informational purposes only and may be approximate.



PRECINCT 0006 HARRISON COUNTY 2022 Primary Precincts



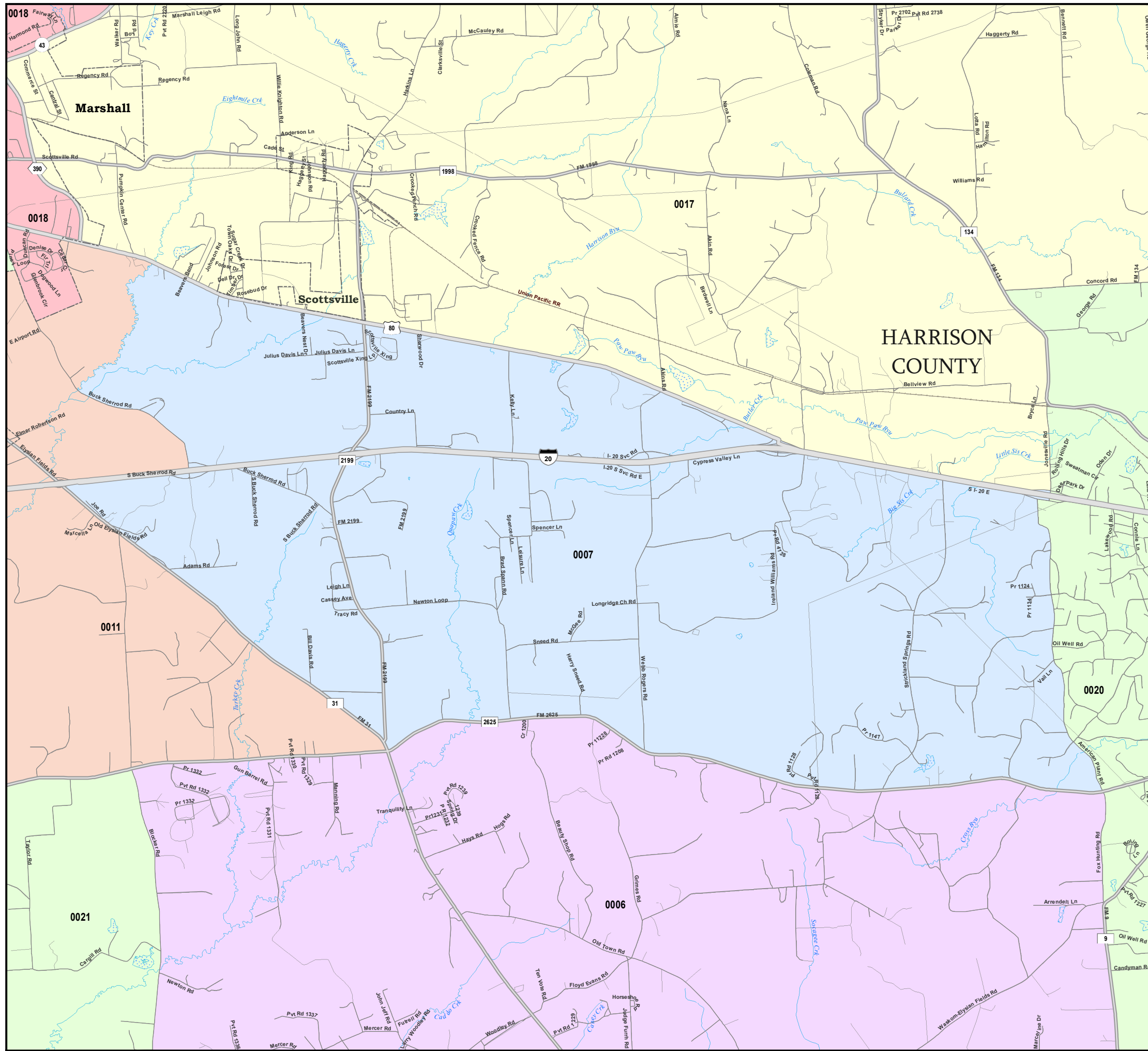
-  **Cities**
-  *Census Designated Places (CDPs)*
-  **COUNTIES**
-  *Water*
-  *Streams*
-  **2022 Primary Precincts**









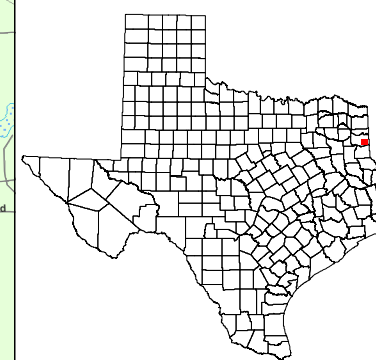
Boundaries other than for legislative, congressional, or State Board of Education districts are for informational purposes only and may be approximate.



PRECINCT 0007 HARRISON COUNTY 2022 Primary Precincts



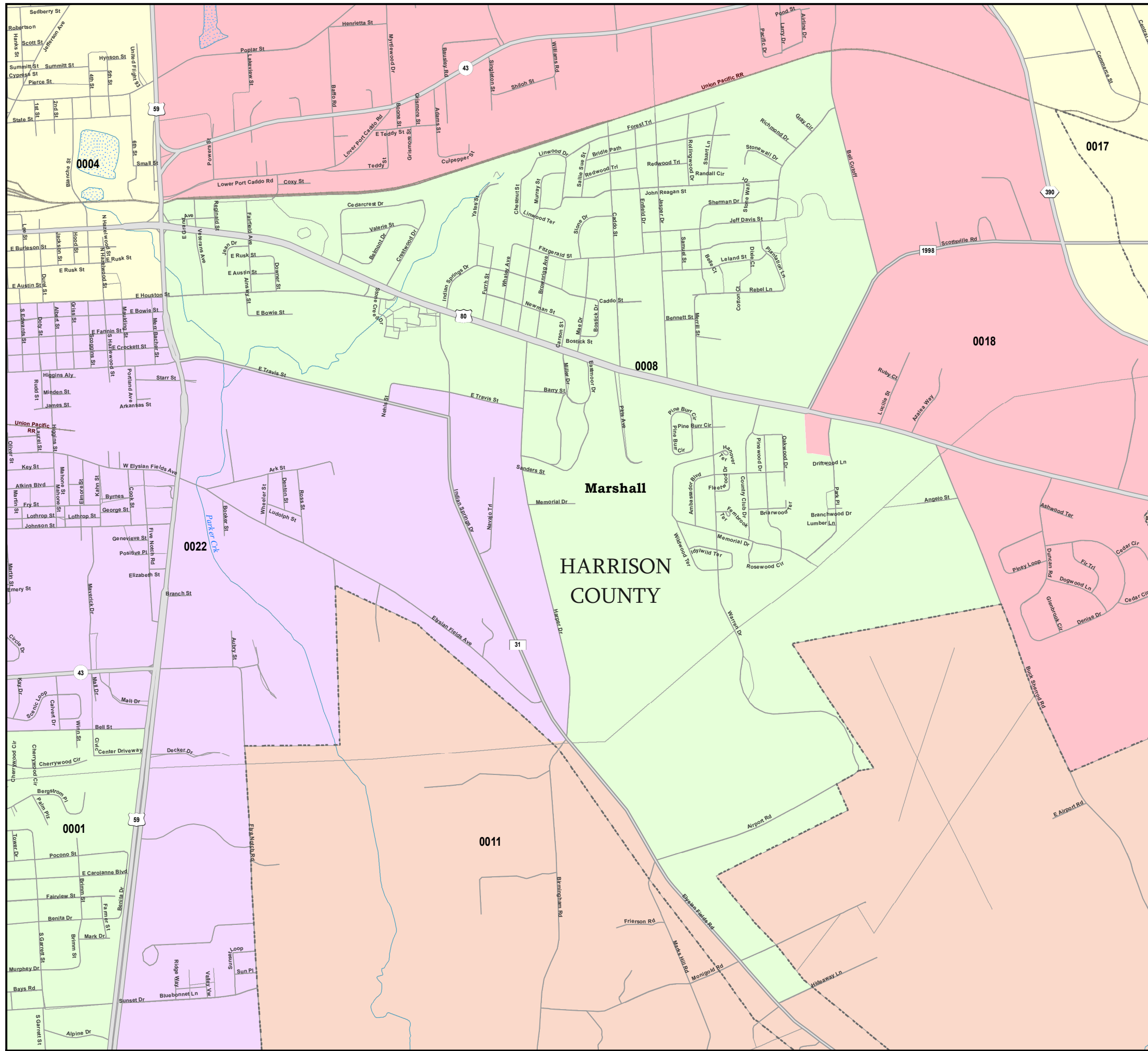
-  **Cities**
-  *Census Designated Places (CDPs)*
-  **COUNTIES**
-  *Water*
-  *Streams*
-  **2022 Primary Precincts**









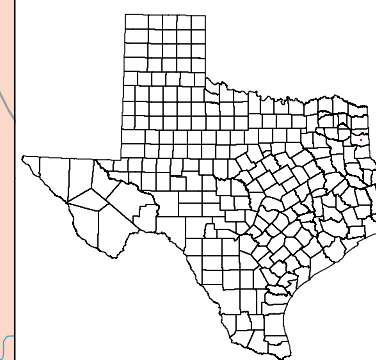
Boundaries other than for legislative, congressional, or State Board of Education districts are for informational purposes only and may be approximate.



PRECINCT 0008 HARRISON COUNTY 2022 Primary Precincts



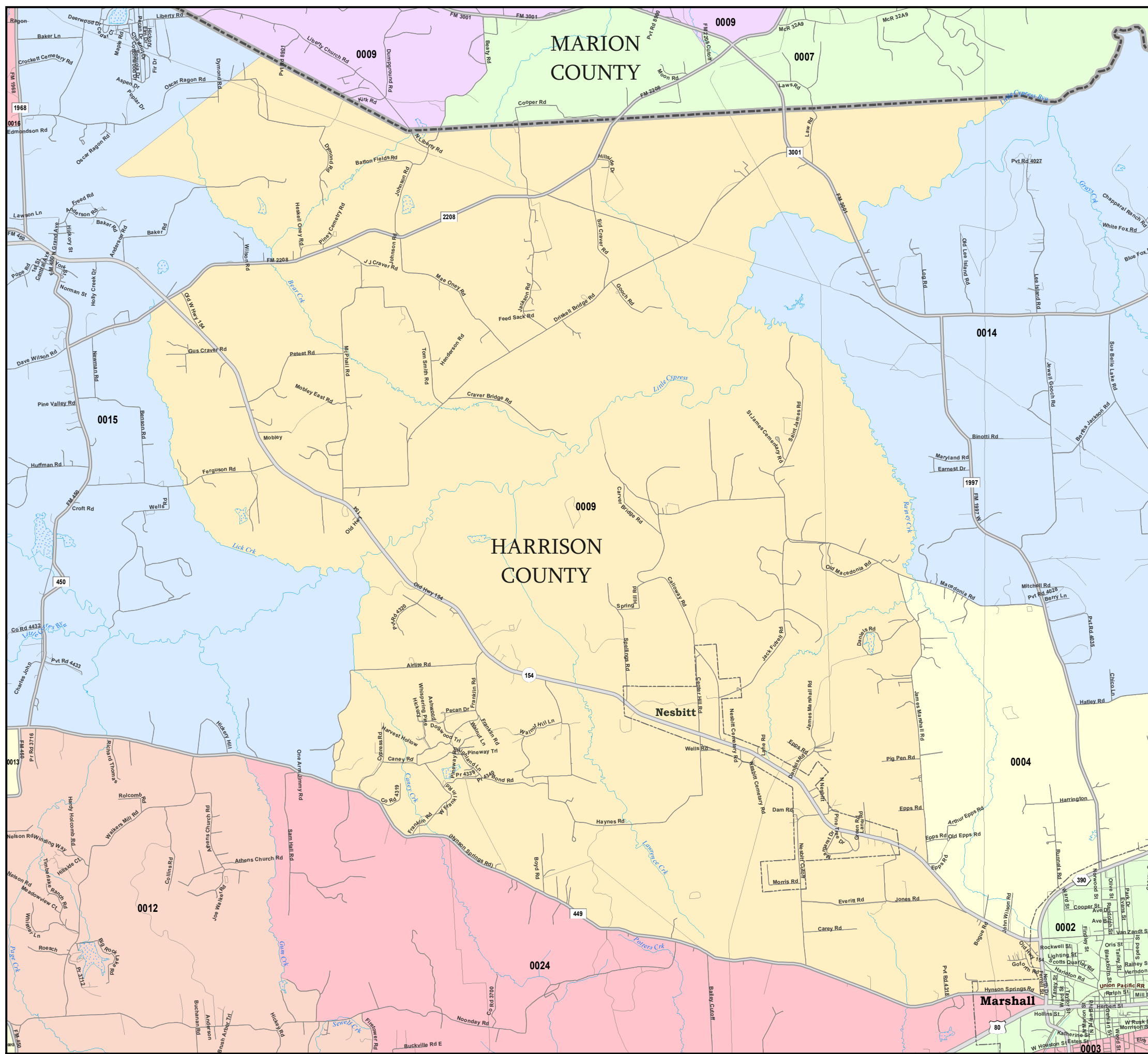
-  **Cities**
-  *Census Designated Places (CDPs)*
-  **COUNTIES**
-  *Water*
-  *Streams*
-  **2022 Primary Precincts**









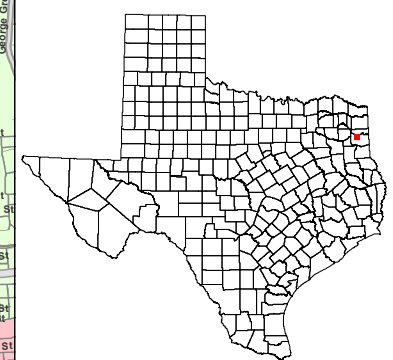
Boundaries other than for legislative, congressional, or State Board of Education districts are for informational purposes only and may be approximate.



PRECINCT 0009 HARRISON COUNTY 2022 Primary Precincts



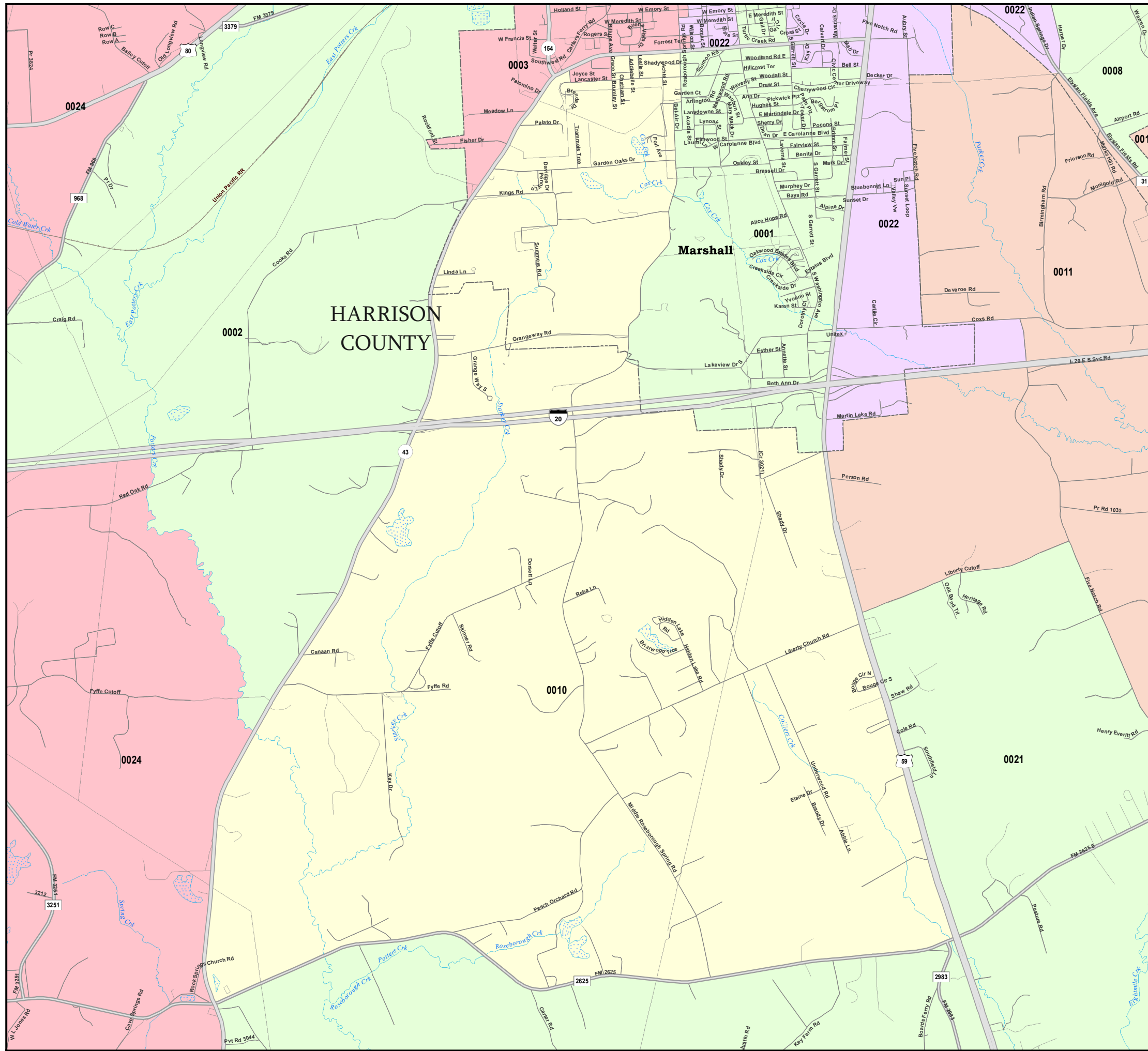
-  **Cities**
-  *Census Designated Places (CDPs)*
-  **COUNTIES**
-  *Water*
-  *Streams*
-  **2022 Primary Precincts**









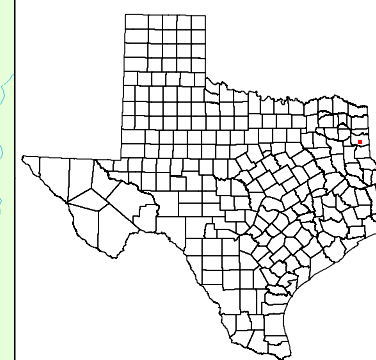
Boundaries other than for legislative, congressional, or State Board of Education districts are for informational purposes only and may be approximate.



PRECINCT 0010 HARRISON COUNTY 2022 Primary Precincts

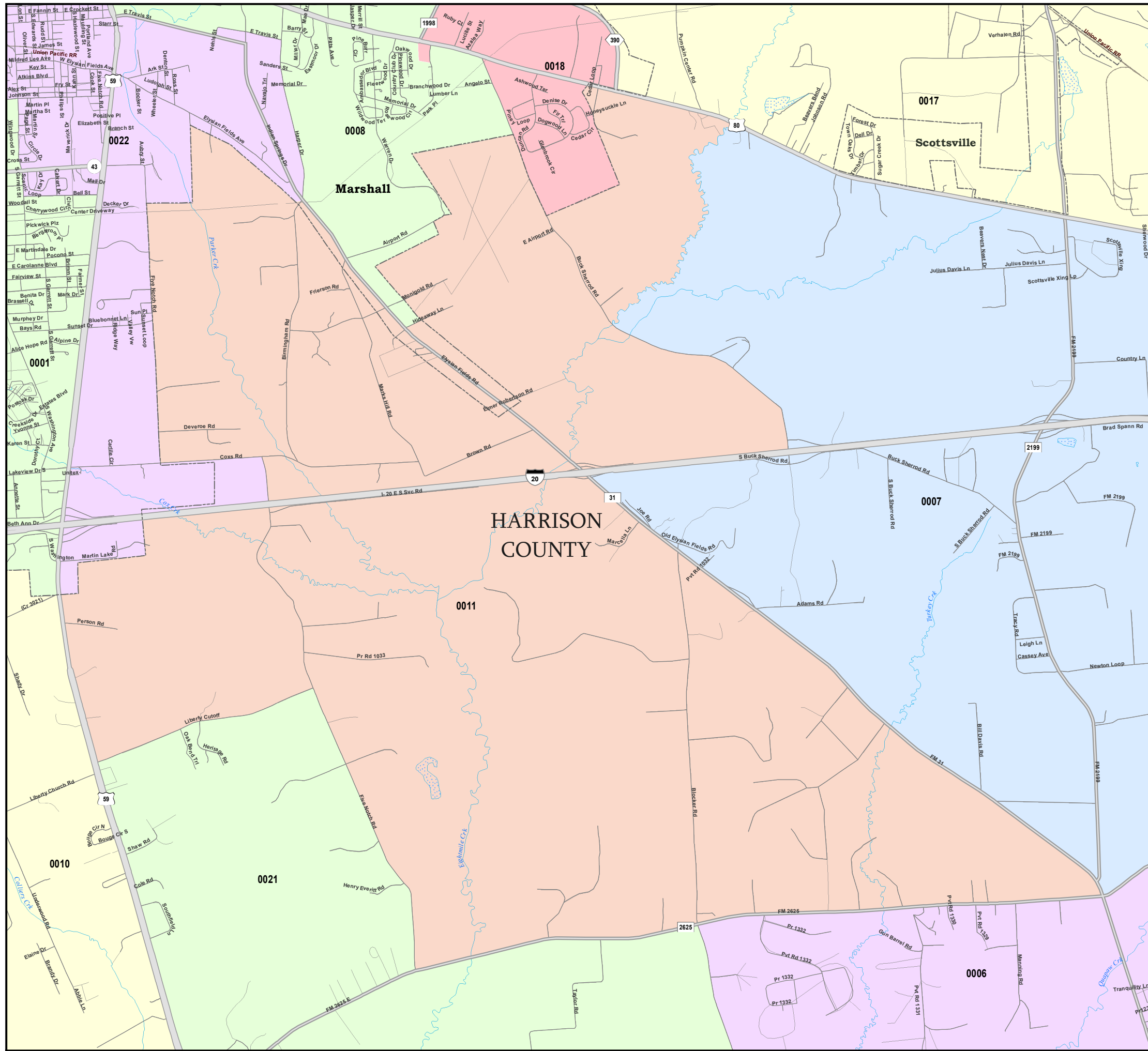








-  **Cities**
-  *Census Designated Places (CDPs)*
-  **COUNTIES**
-  *Water*
-  *Streams*
-  **2022 Primary Precincts**

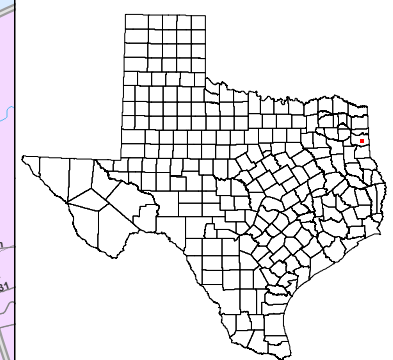


Boundaries other than for legislative, congressional, or State Board of Education districts are for informational purposes only and may be approximate.

PRECINCT 0011 HARRISON COUNTY 2022 Primary Precincts



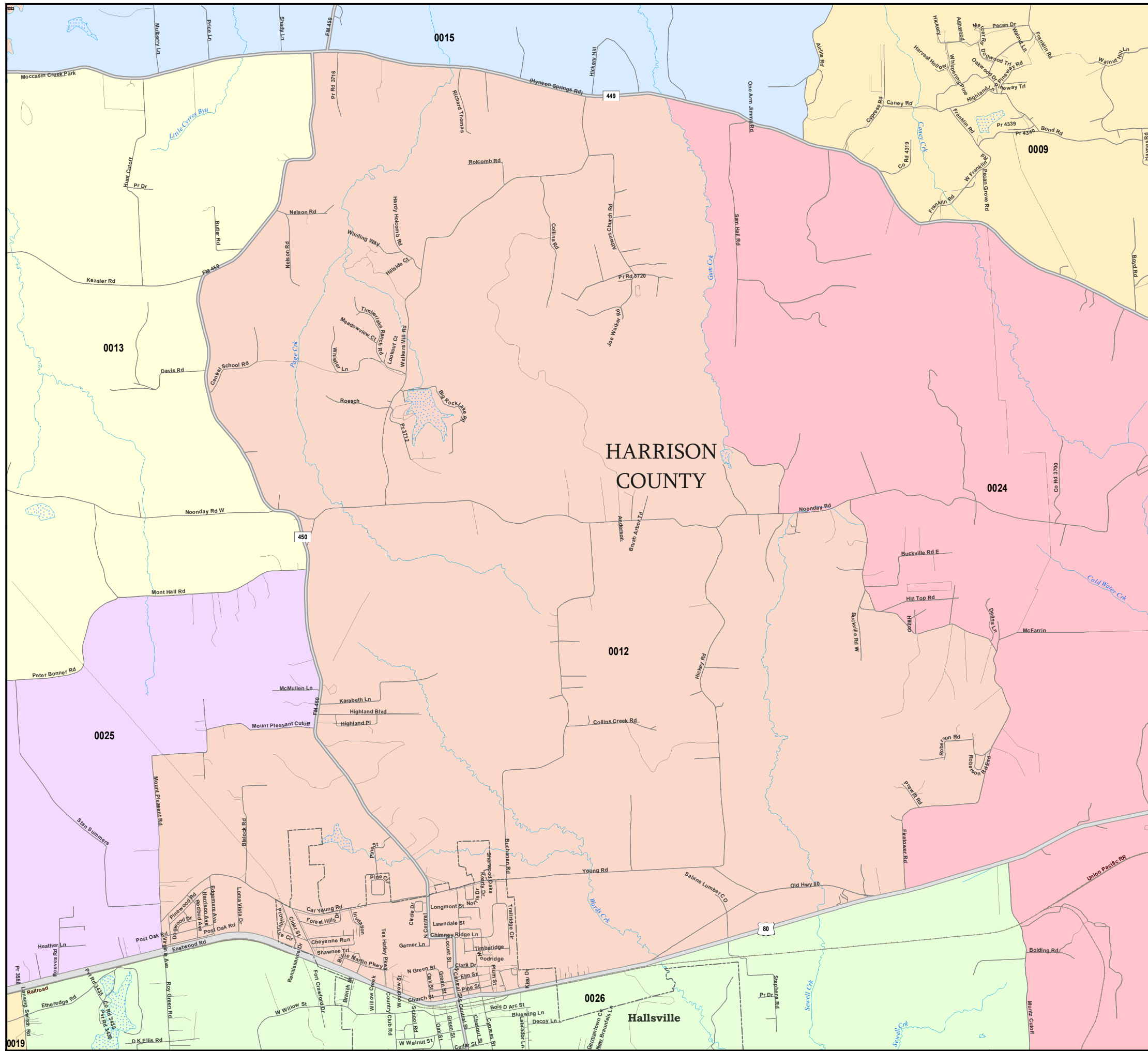
-  **Cities**
-  *Census Designated Places (CDPs)*
-  **COUNTIES**
-  *Water*
-  *Streams*
-  **2022 Primary Precincts**









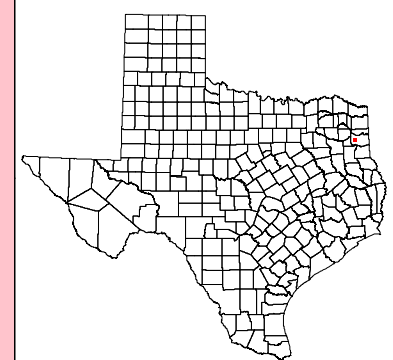
Boundaries other than for legislative, congressional, or State Board of Education districts are for informational purposes only and may be approximate.



PRECINCT 0012 HARRISON COUNTY 2022 Primary Precincts



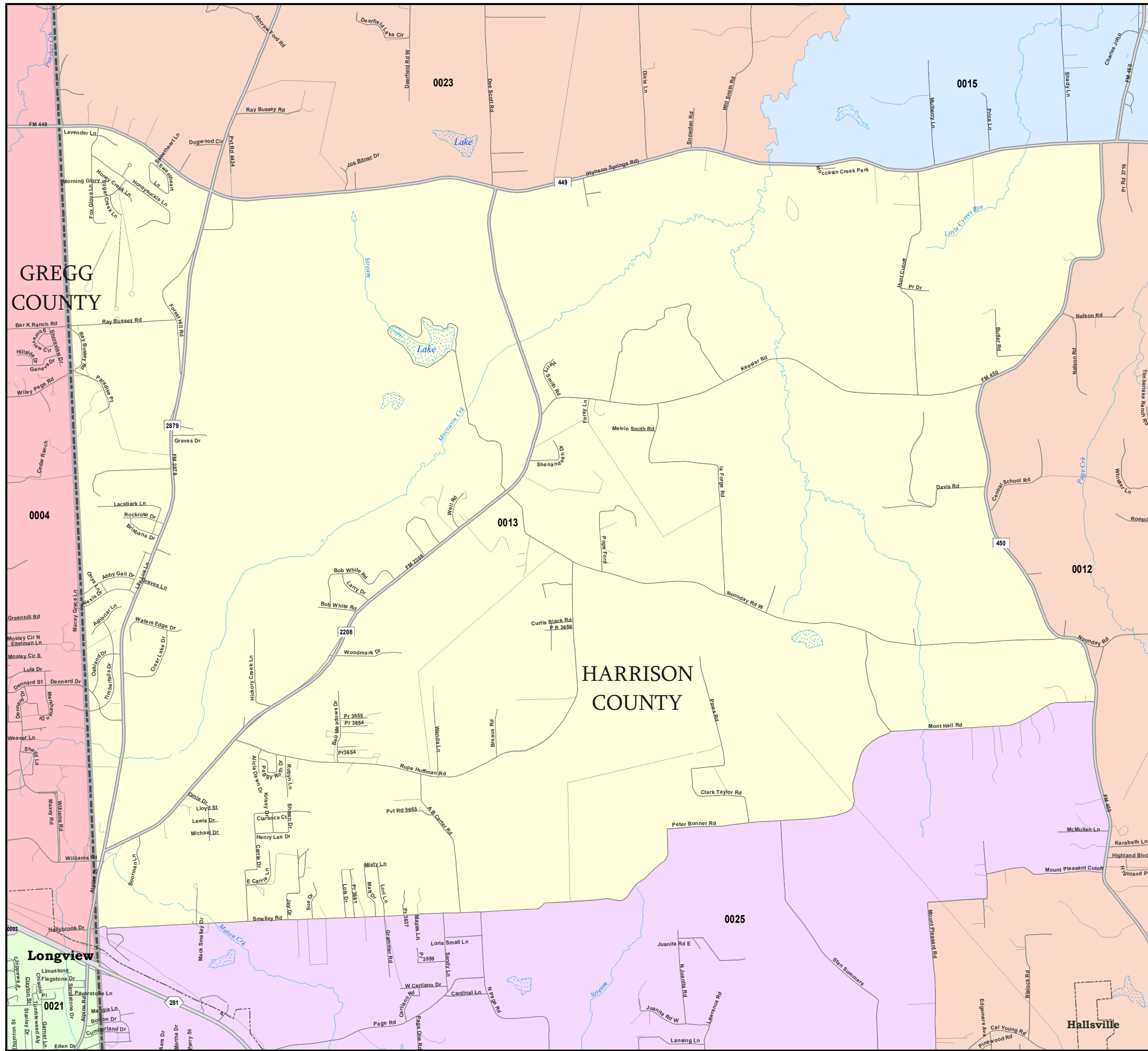
-  **Cities**
-  *Census Designated Places (CDPs)*
-  **COUNTIES**
-  *Water*
-  *Streams*
-  **2022 Primary Precincts**









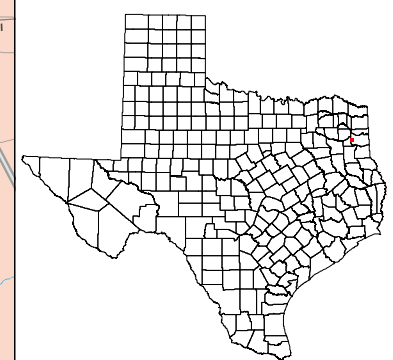
Boundaries other than for legislative, congressional, or State Board of Education districts are for informational purposes only and may be approximate.



PRECINCT 0013 HARRISON COUNTY 2022 Primary Precincts



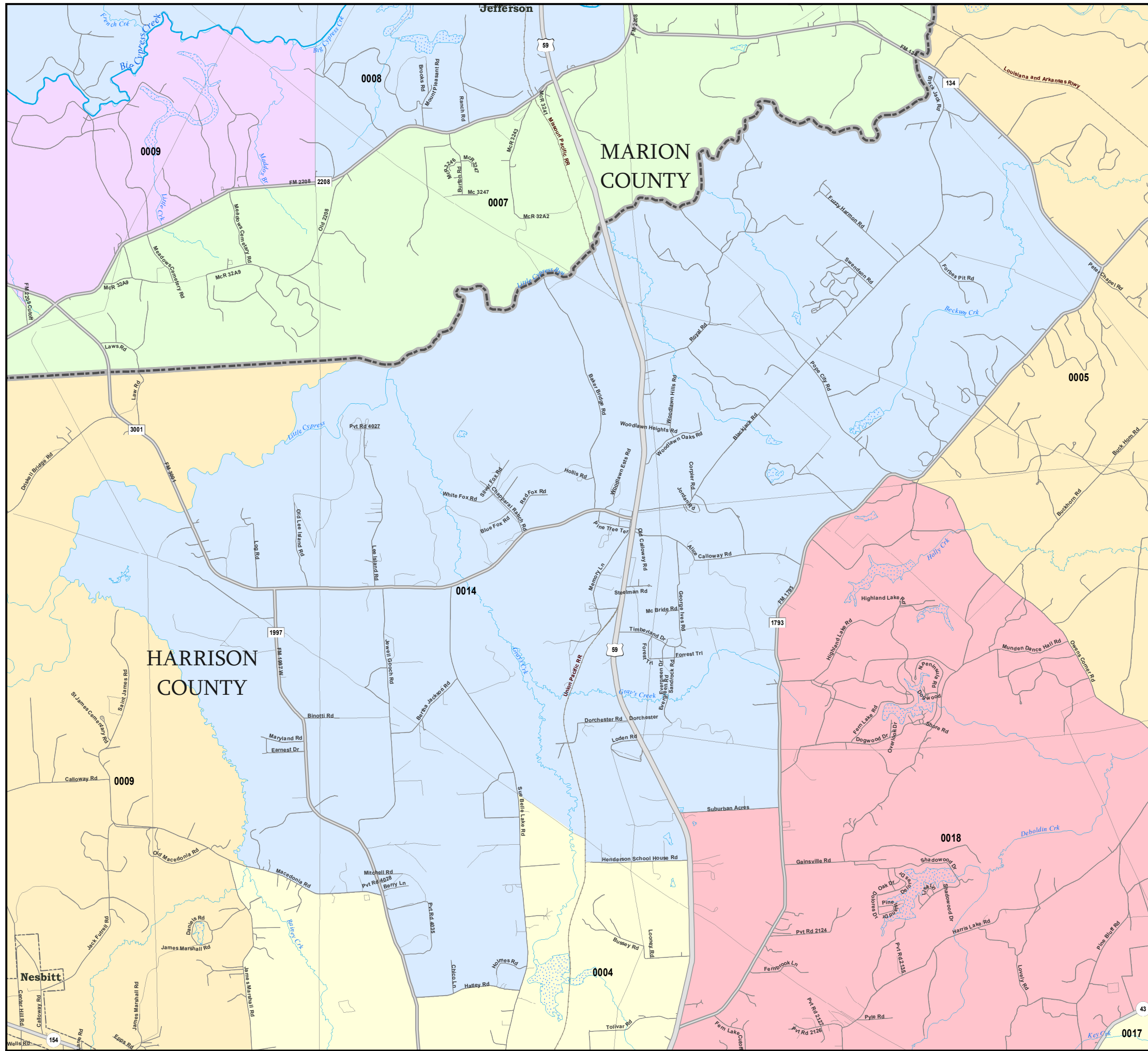
-  **Cities**
-  *Census Designated Places (CDPs)*
-  **COUNTIES**
-  *Water*
-  *Streams*
-  **2022 Primary Precincts**



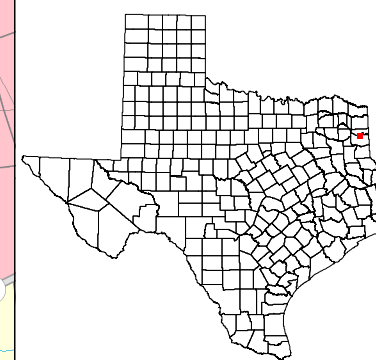
Boundaries other than for legislative, congressional, or State Board of Education districts are for informational purposes only and may be approximate.



PRECINCT 0014 HARRISON COUNTY 2022 Primary Precincts



- Cities**
- Census Designated Places (CDPs)*
- COUNTIES**
- Water*
- Streams*
- 2022 Primary Precincts**



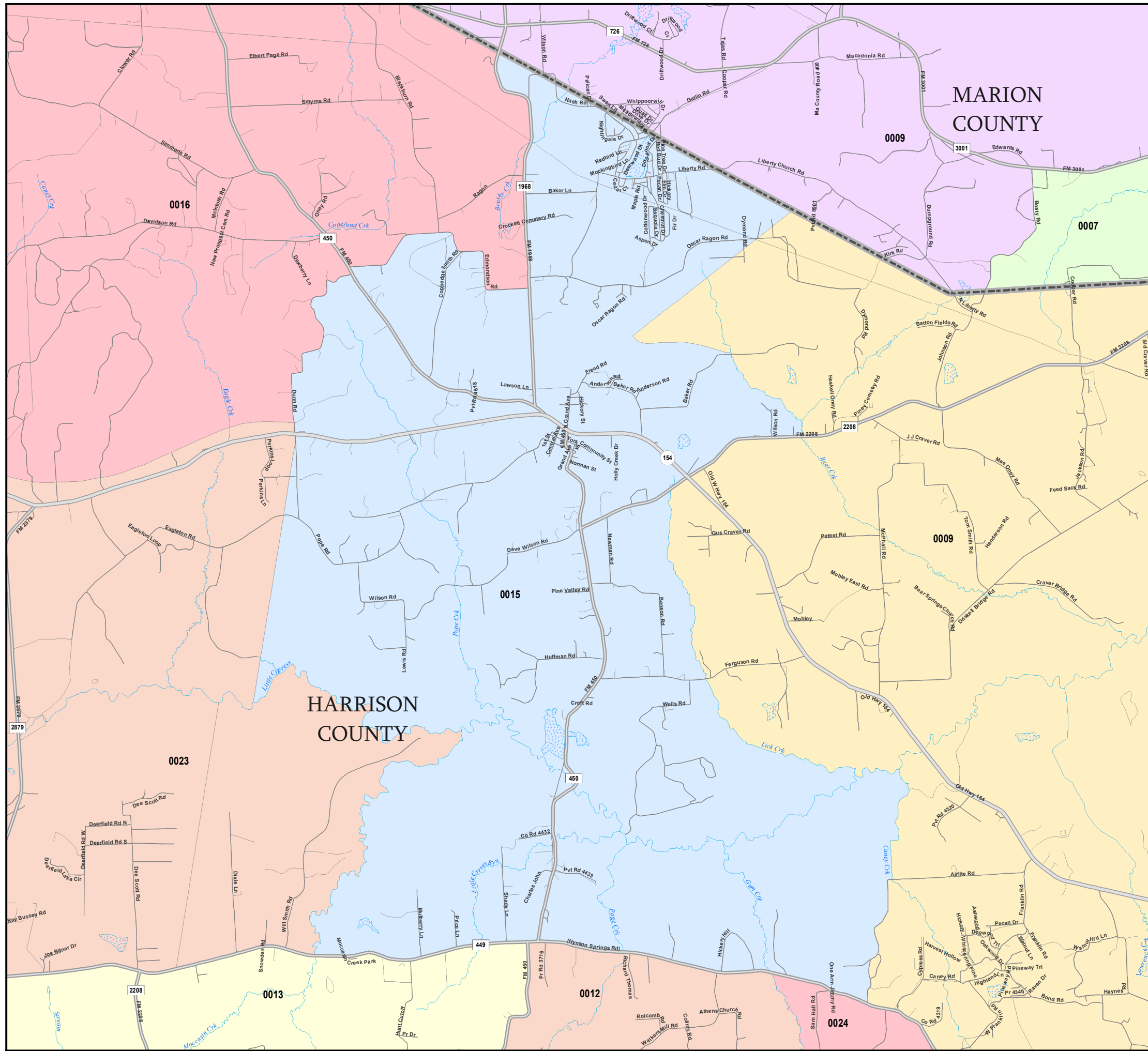
Boundaries other than for legislative, congressional, or State Board of Education districts are for informational purposes only and may be approximate.







Map ID 1503
06/07/22 15:08:45

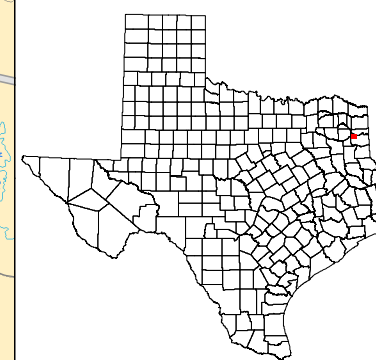


54088
2020 Census

PRECINCT 0015 HARRISON COUNTY 2022 Primary Precincts



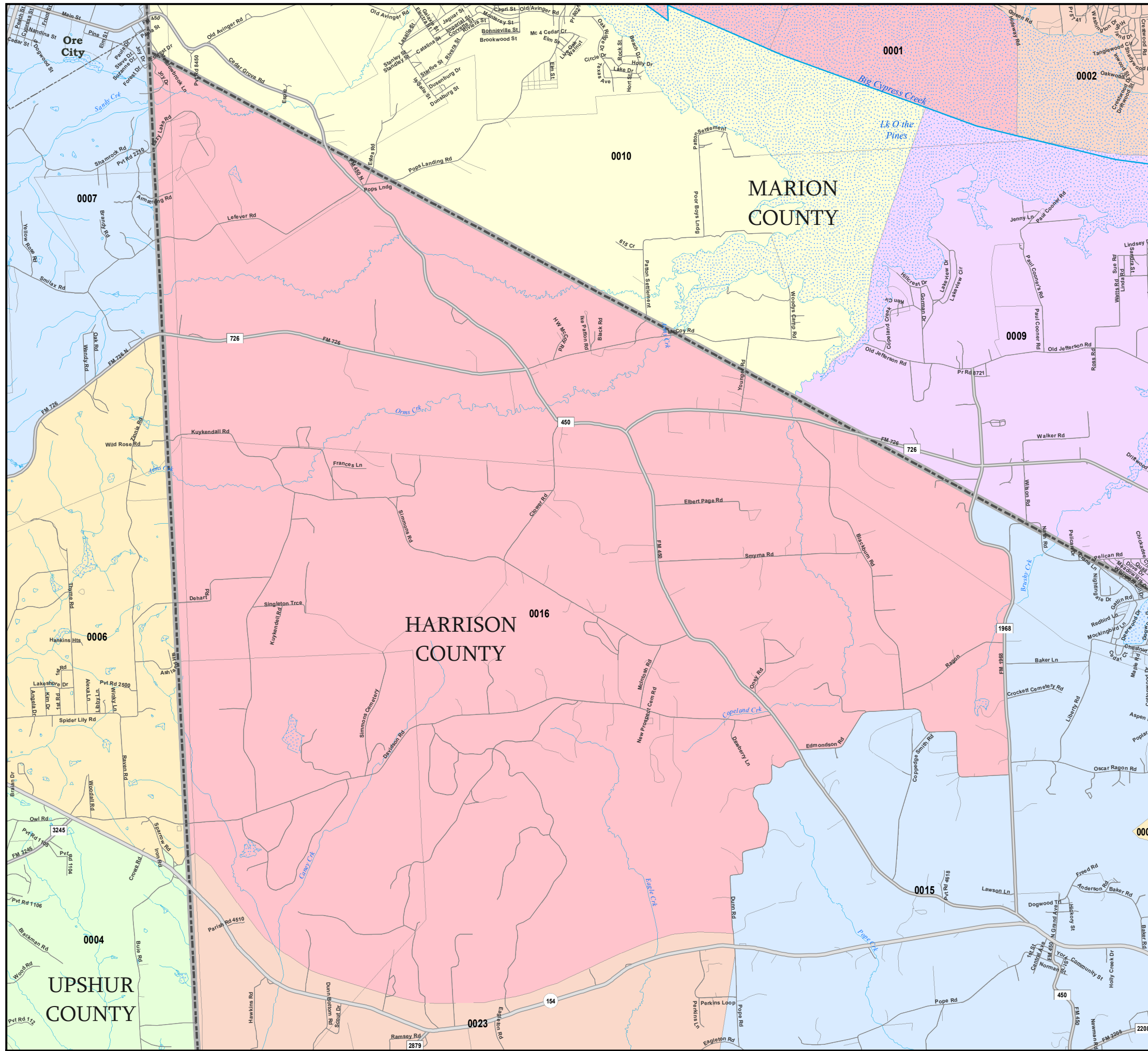
-  **Cities**
-  *Census Designated Places (CDPs)*
-  **COUNTIES**
-  *Water*
-  *Streams*
-  **2022 Primary Precincts**









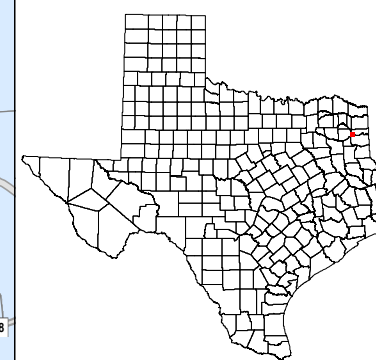
Boundaries other than for legislative, congressional, or State Board of Education districts are for informational purposes only and may be approximate.



PRECINCT 0016 HARRISON COUNTY 2022 Primary Precincts



-  **Cities**
-  *Census Designated Places (CDPs)*
-  **COUNTIES**
-  *Water*
-  *Streams*
-  **2022 Primary Precincts**

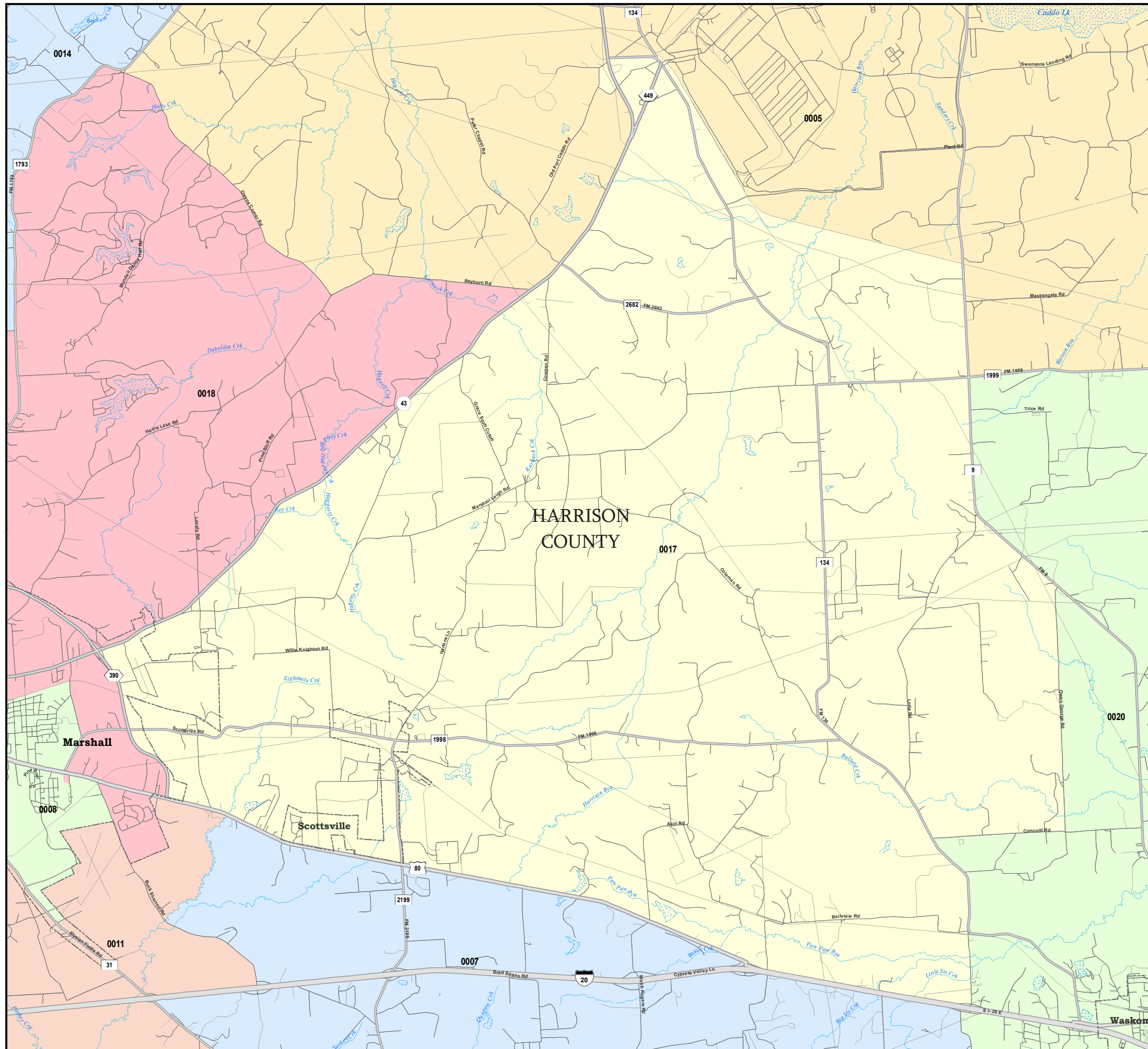








Boundaries other than for legislative, congressional, or State Board of Education districts are for informational purposes only and may be approximate.

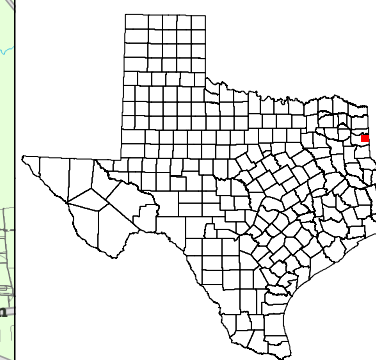


PRECINCT 0017 HARRISON COUNTY

2022 Primary Precincts



-  **Cities**
-  *Census Designated Places (CDPs)*
-  **COUNTIES**
-  *Water*
-  *Streams*
-  **2022 Primary Precincts**



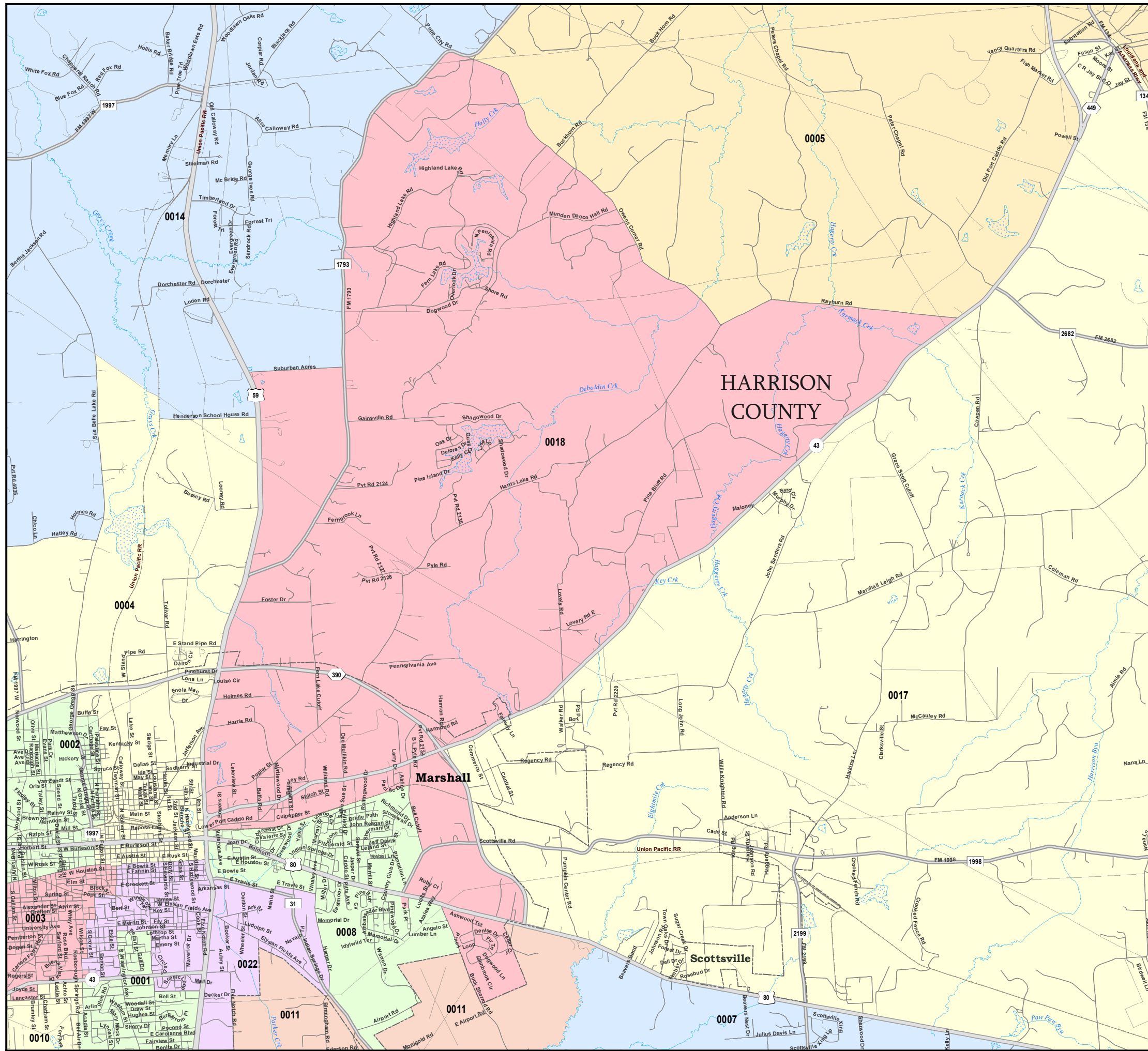
Boundaries other than for legislative, congressional, or State Board of Education districts are for informational purposes only and may be approximate.







Map ID 1503
06/07/22 15:08:45

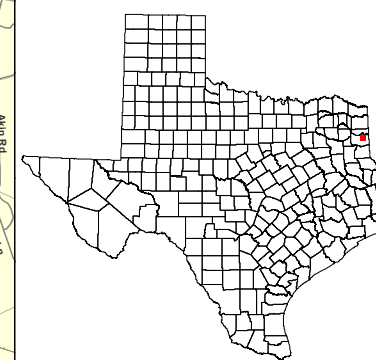


54088
2020 Census

PRECINCT 0018 HARRISON COUNTY 2022 Primary Precincts



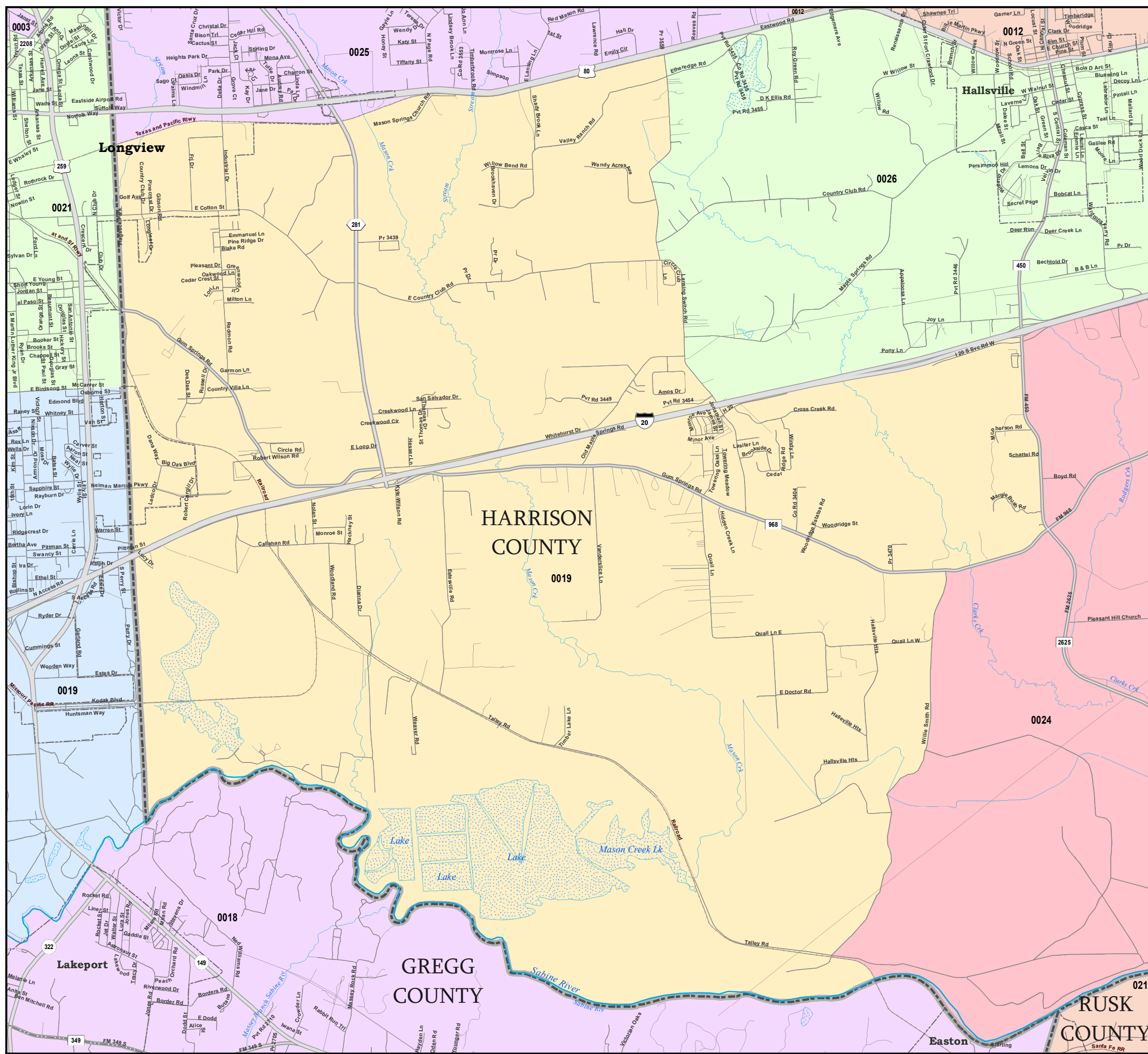
-  **Cities**
-  *Census Designated Places (CDPs)*
-  **COUNTIES**
-  *Water*
-  *Streams*
-  **2022 Primary Precincts**









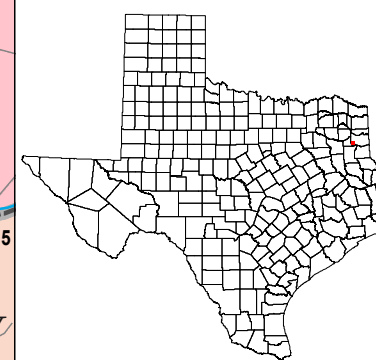
Boundaries other than for legislative, congressional, or State Board of Education districts are for informational purposes only and may be approximate.



PRECINCT 0019 HARRISON COUNTY 2022 Primary Precincts



-  **Cities**
-  *Census Designated Places (CDPs)*
-  **COUNTIES**
-  *Water*
-  *Streams*
-  **2022 Primary Precincts**

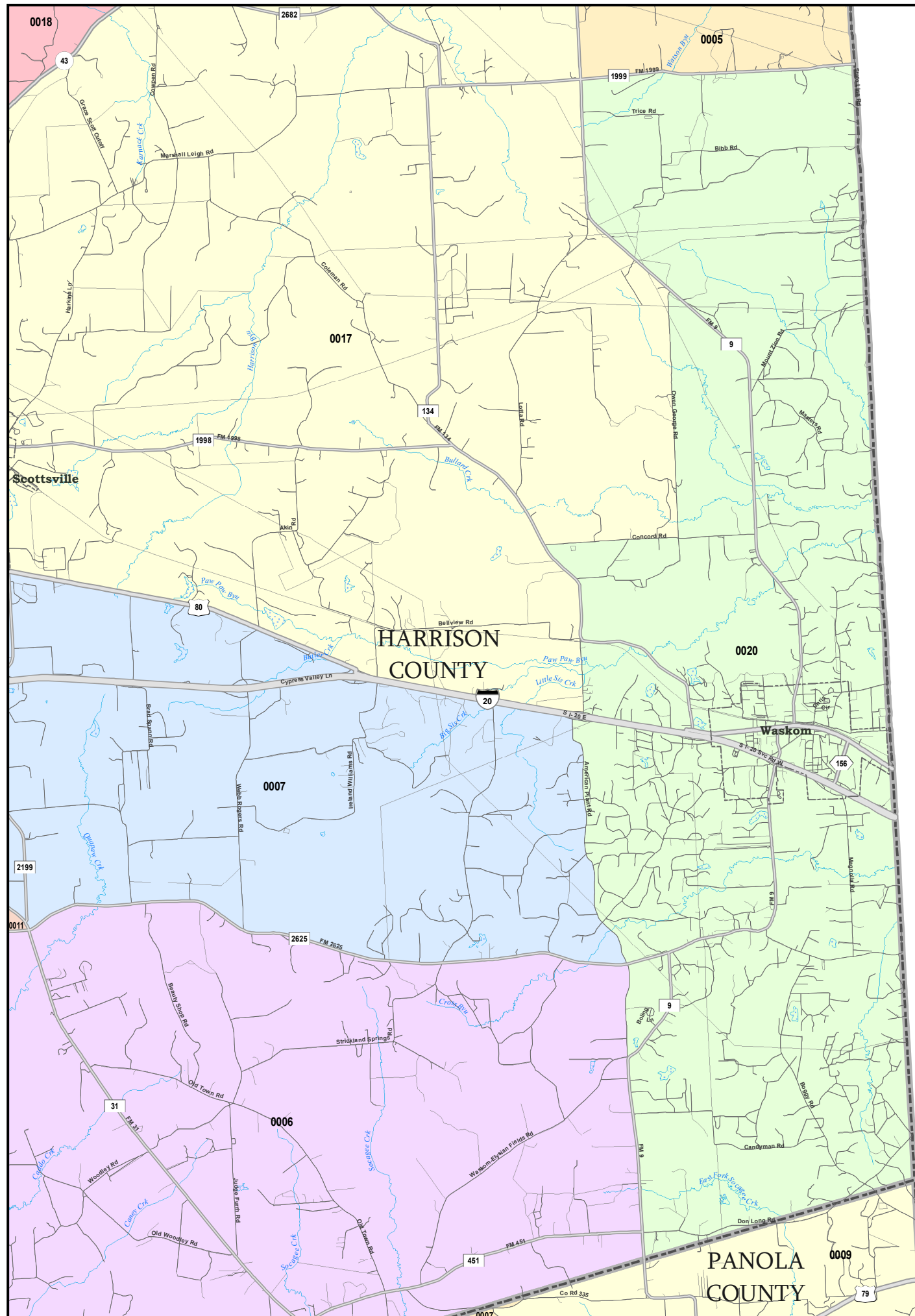








Boundaries other than for legislative, congressional, or State Board of Education districts are for informational purposes only and may be approximate.

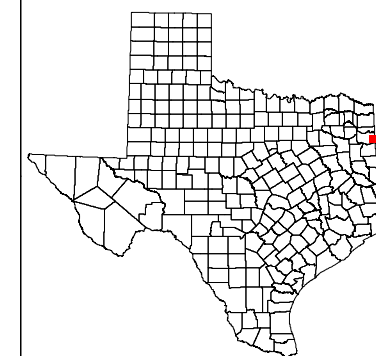


PRECINCT 0020 HARRISON COUNTY

2022 Primary Precincts



-  **Cities**
-  *Census Designated Places (CDPs)*
-  **COUNTIES**
-  *Water*
-  *Streams*
-  **2022 Primary Precincts**



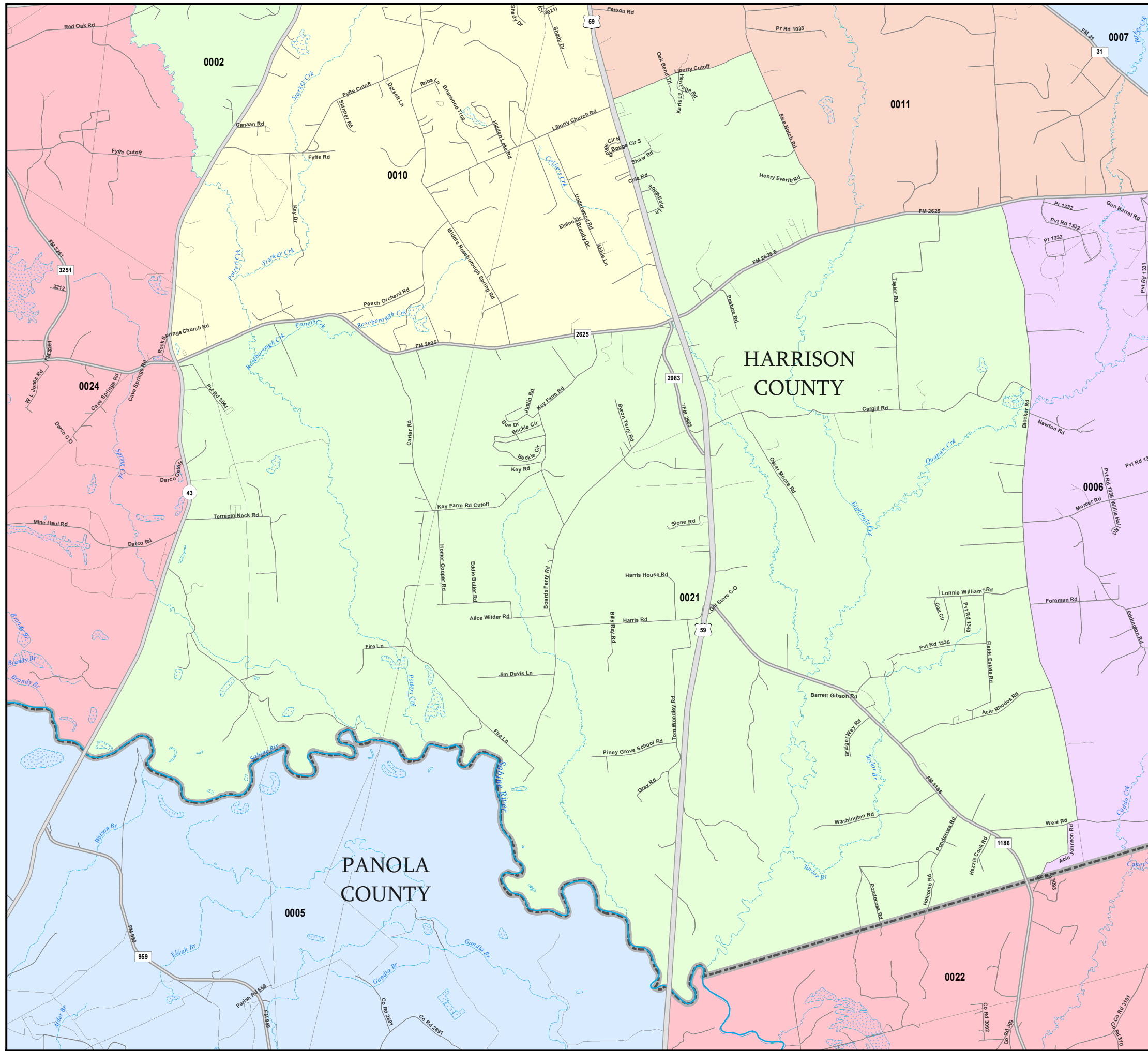
Boundaries other than for legislative, congressional, or State Board of Education districts are for informational purposes only and may be approximate.







Map ID 1503
06/07/22 15:08:45

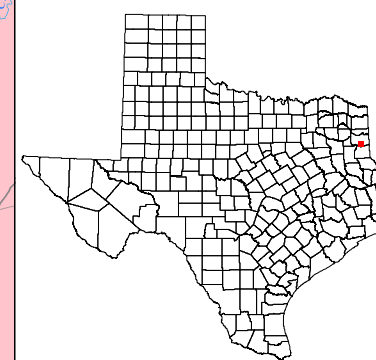


54088
2020 Census

PRECINCT 0021 HARRISON COUNTY 2022 Primary Precincts



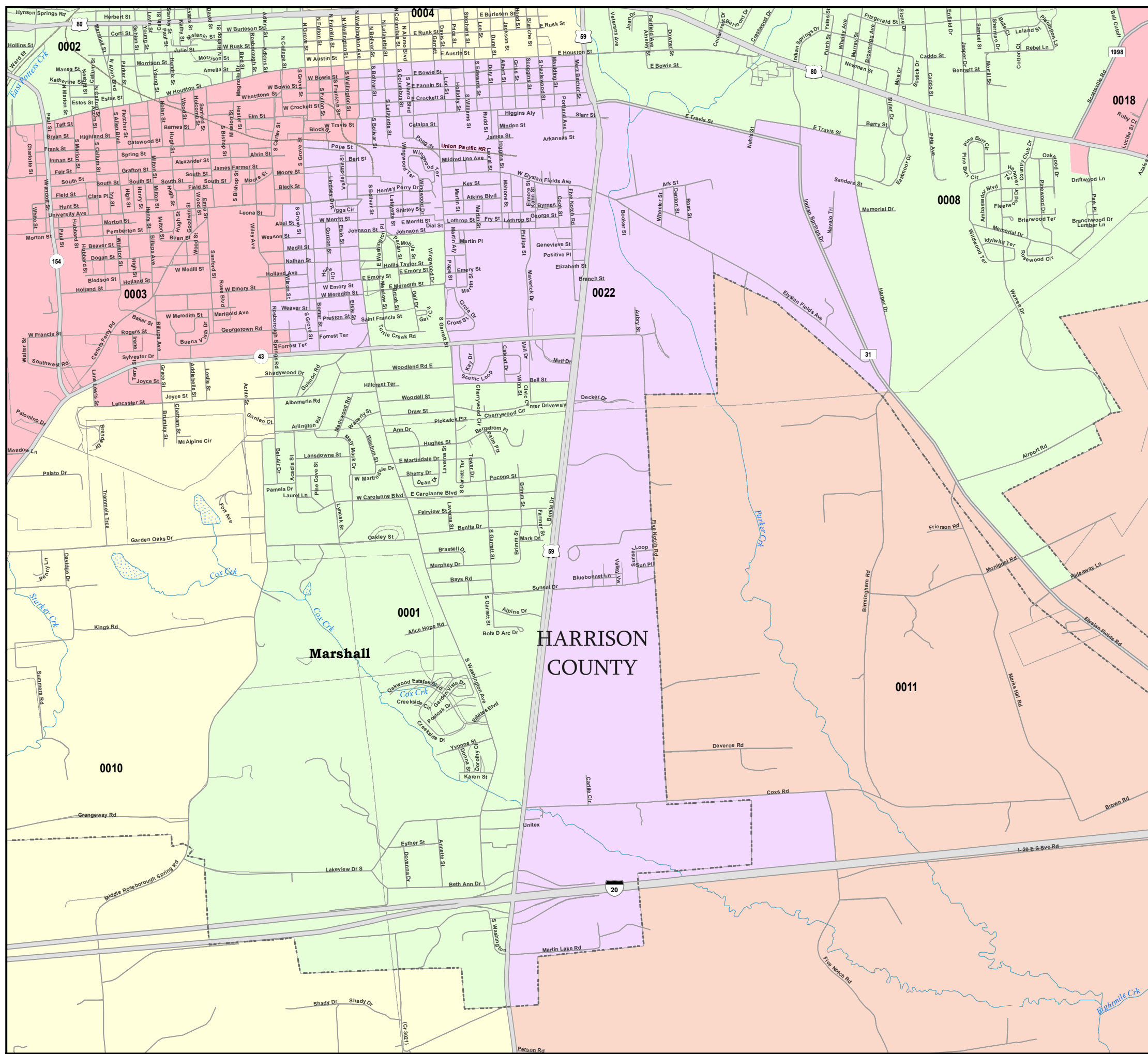
-  **Cities**
-  *Census Designated Places (CDPs)*
-  **COUNTIES**
-  *Water*
-  *Streams*
-  **2022 Primary Precincts**









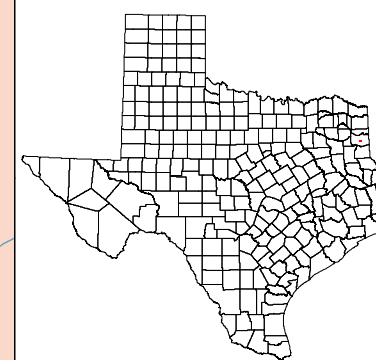
Boundaries other than for legislative, congressional, or State Board of Education districts are for informational purposes only and may be approximate.



PRECINCT 0022 HARRISON COUNTY 2022 Primary Precincts



-  **Cities**
-  *Census Designated Places (CDPs)*
-  **COUNTIES**
-  *Water*
-  *Streams*
-  **2022 Primary Precincts**

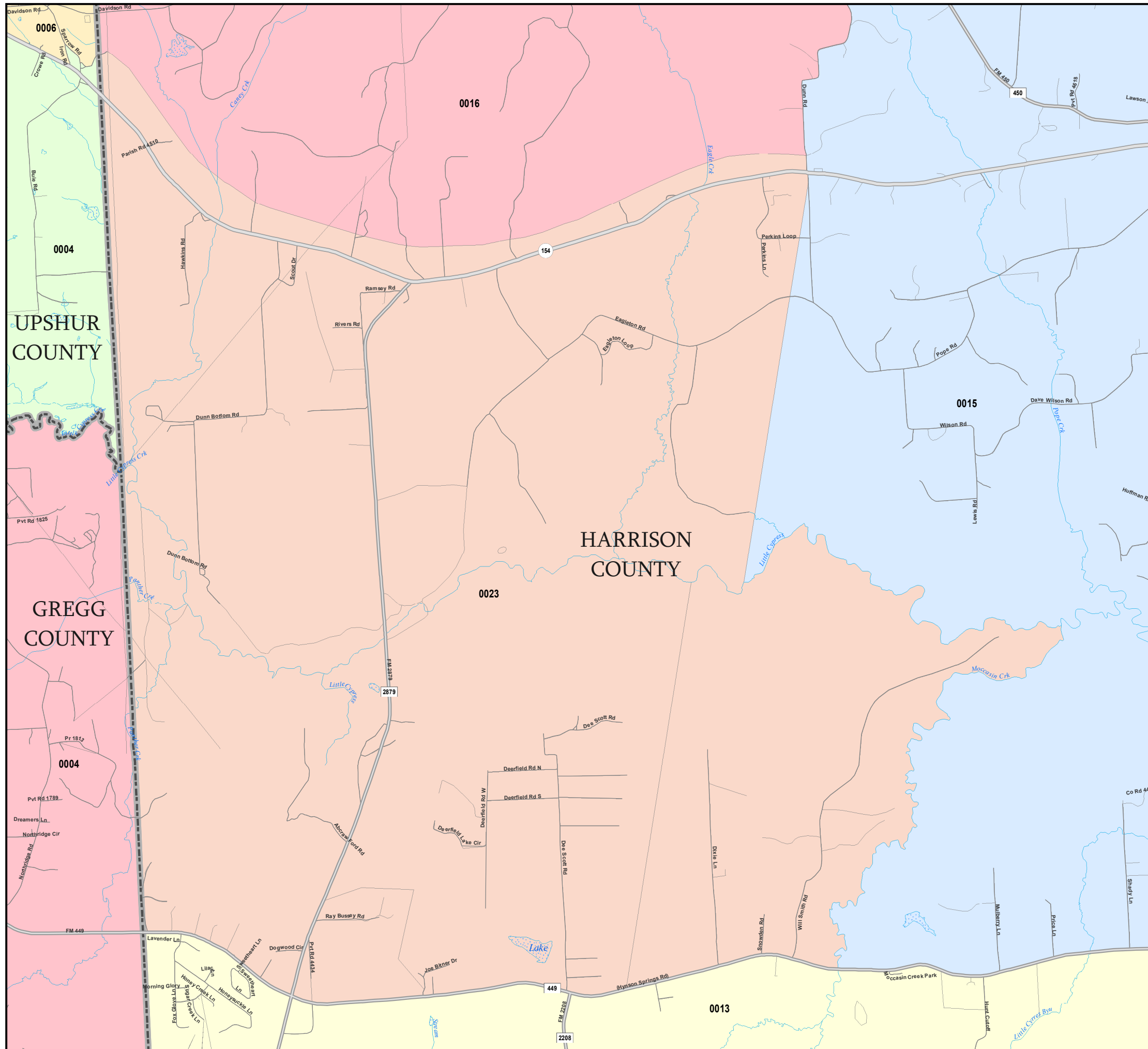


Boundaries other than for legislative, congressional, or State Board of Education districts are for informational purposes only and may be approximate.

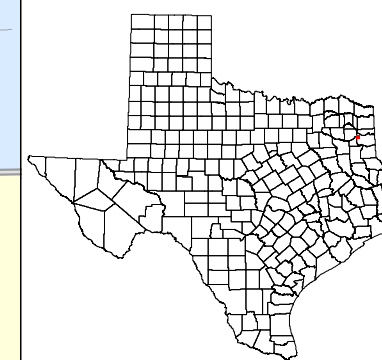


PRECINCT 0023 HARRISON COUNTY

2022 Primary Precincts



- Cities**
- Census Designated Places (CDPs)*
- COUNTIES**
- Water*
- Streams*
- 2022 Primary Precincts**

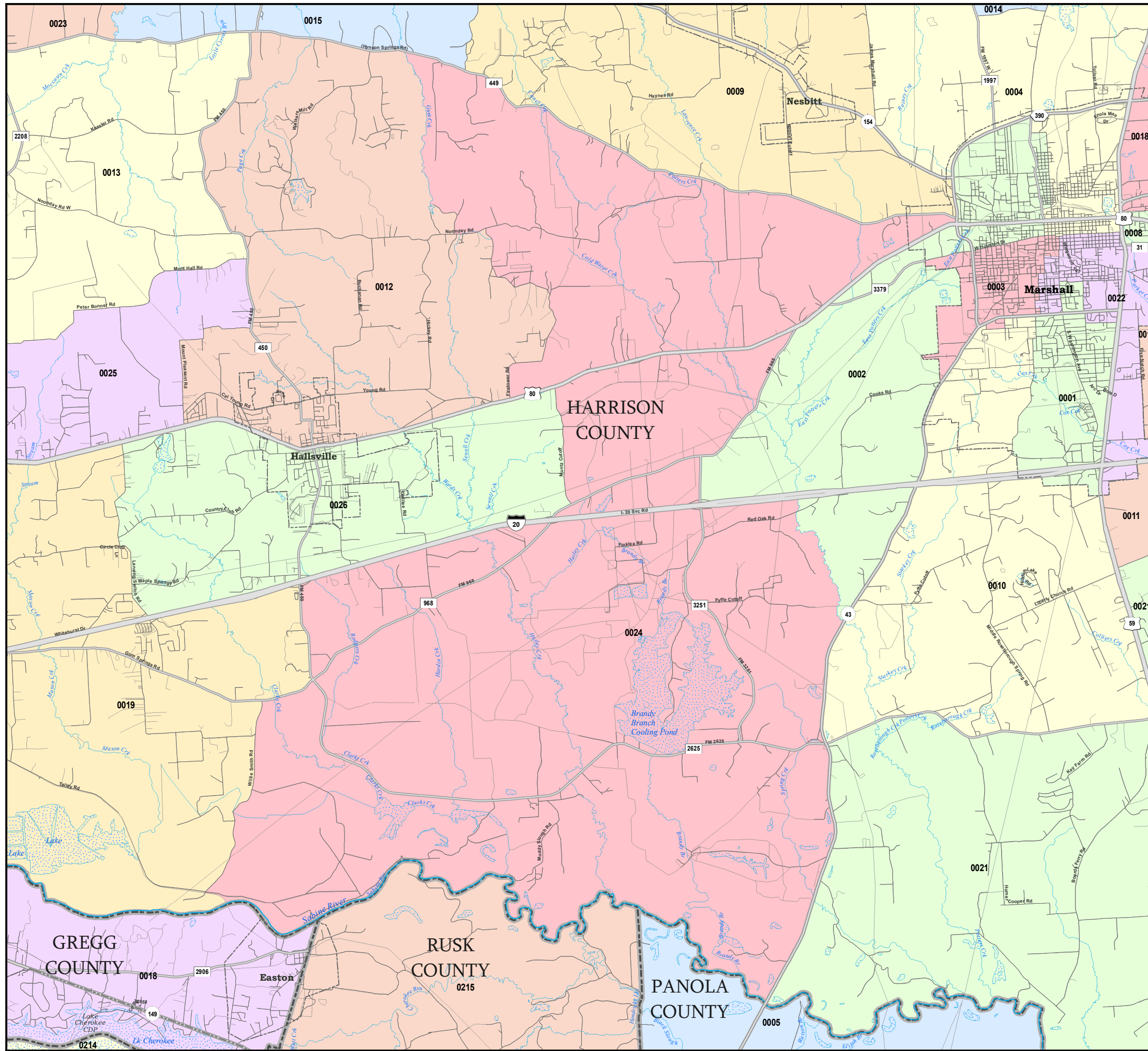








Boundaries other than for legislative, congressional, or State Board of Education districts are for informational purposes only and may be approximate.

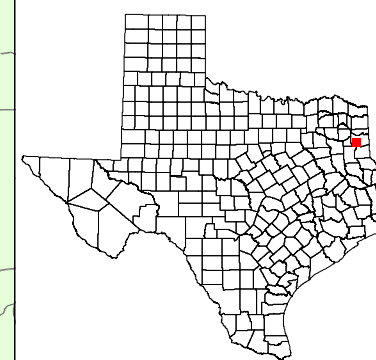


PRECINCT 0024 HARRISON COUNTY

2022 Primary Precincts



-  **Cities**
-  *Census Designated Places (CDPs)*
-  **COUNTIES**
-  *Water*
-  *Streams*
-  **2022 Primary Precincts**



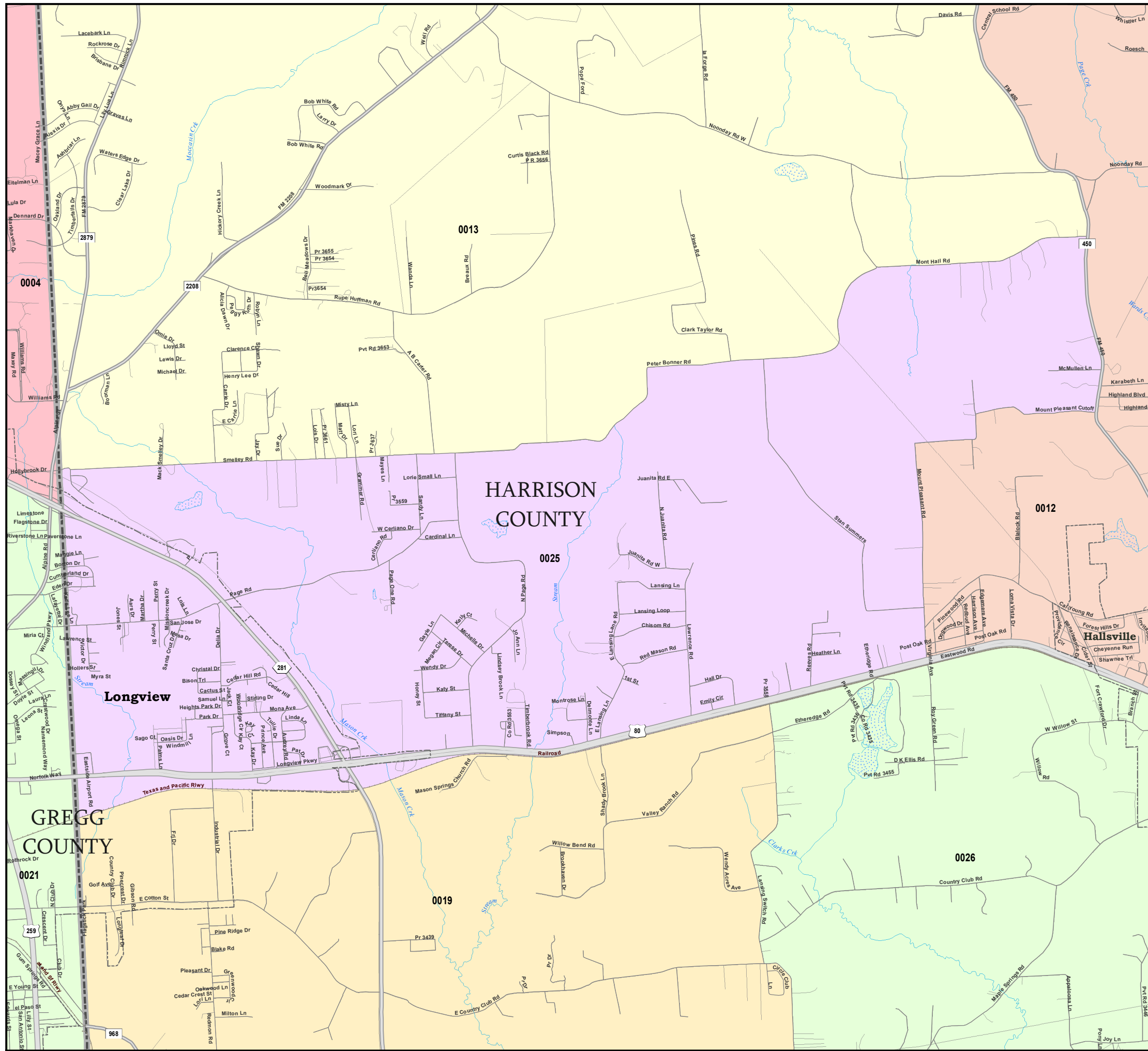
Boundaries other than for legislative, congressional, or State Board of Education districts are for informational purposes only and may be approximate.

Map ID 1503
06/07/22 15:11:44

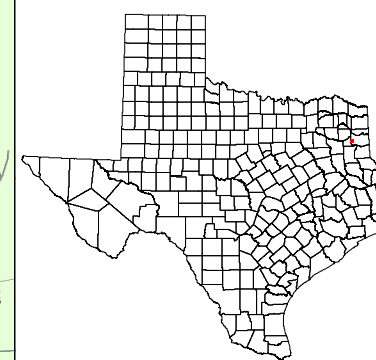


54089
2020 Census

PRECINCT 0025 HARRISON COUNTY 2022 Primary Precincts



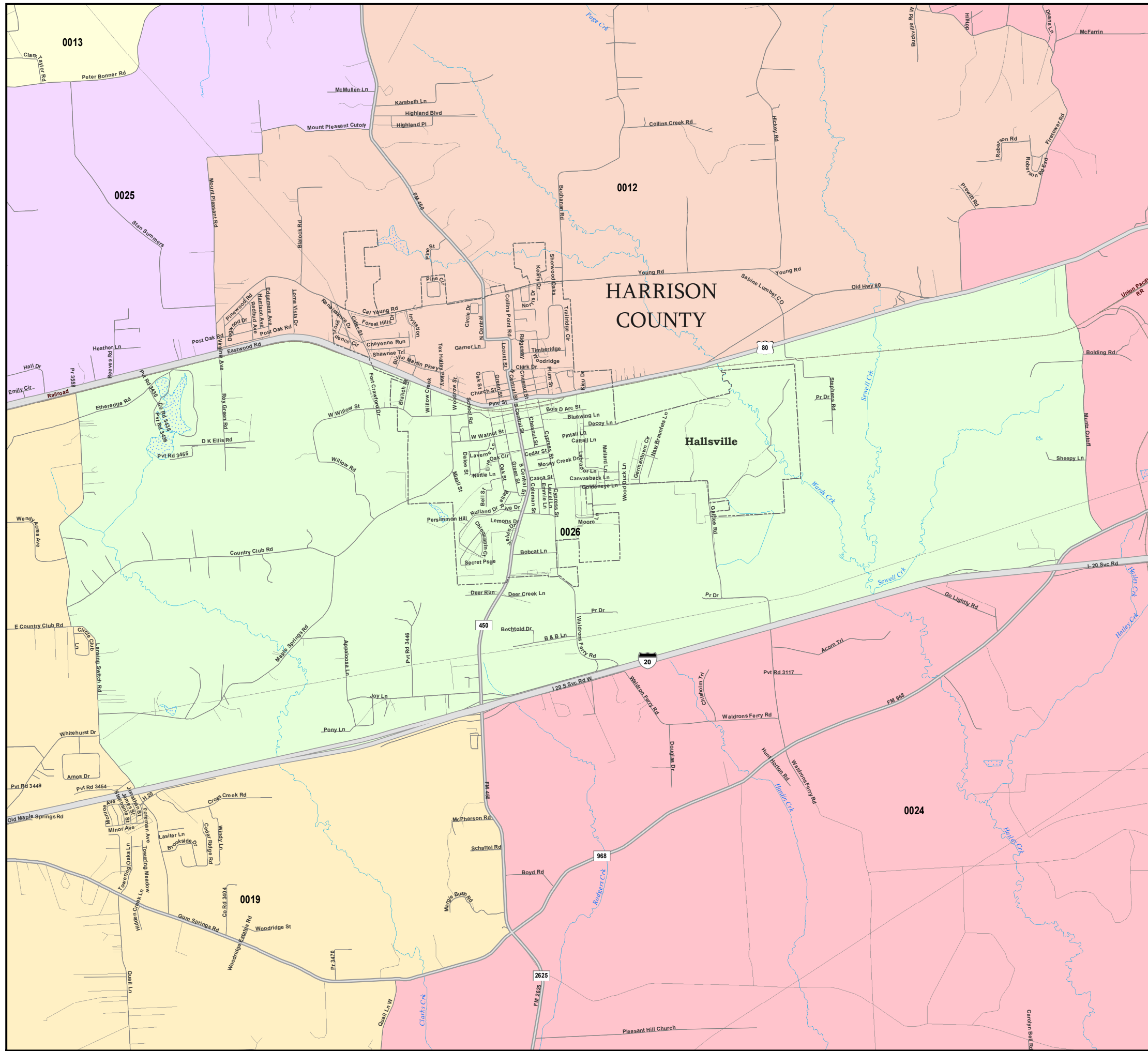
- Cities**
- Census Designated Places (CDPs)*
- COUNTIES**
- Water*
- Streams*
- 2022 Primary Precincts**









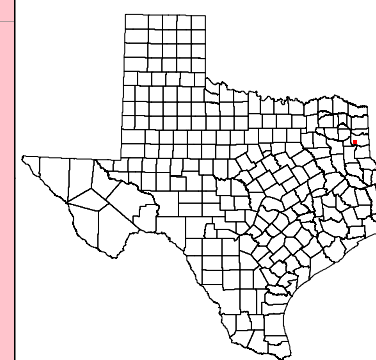
Boundaries other than for legislative, congressional, or State Board of Education districts are for informational purposes only and may be approximate.



PRECINCT 0026 HARRISON COUNTY 2022 Primary Precincts



-  **Cities**
-  *Census Designated Places (CDPs)*
-  **COUNTIES**
-  *Water*
-  *Streams*
-  **2022 Primary Precincts**



Boundaries other than for legislative, congressional, or State Board of Education districts are for informational purposes only and may be approximate.

